

NOTICE!!

These documents have been scanned!

Do not place un-scanned documents beneath this notice!

Do not remove this notice from this file!

GPO Jacket No. 560-102
Print Order 61540
Rise Business Services, LLC
Job=AZ15 5/22/2019



Box Number= AZ15076



Claim Begin-End: AMC396025-AMC396033

1 Initial Receipt



AZ15076-1

AMC396025-AMC396393

United States Department of the Interior

Bureau of Land Management
 BUSINESS & SUPPORT SVCS DIV
 ONE N CENTRAL AVE SUITE 800
 PHOENIX, AZ 85004 -4427
 Phone: (602) 417-9200

Receipt

No: 1860501

Transaction #: 1920990		ENTERED INTO COMPUTER
Date of Transaction: 01/27/2009		
CUSTOMER:	TAHARA BROWN PO BOX 942 YARNELL, AZ 85362-0942 US	FEB 09 2009 <i>RB</i>

LINE #	QTY	DESCRIPTION	REMARKS	UNIT PRICE	TOTAL
1	9.00	LOCATABLE MINERALS / MINING CLAIMS- NEW, UNADJUD, ONE OR MORE AUTH NOS / NEW MINING CLAIM PROCESSING FEE \$15 CASES: AMC396025/\$15.00, AMC396026/\$15.00, AMC396027/\$15.00, AMC396028/\$15.00, AMC396029/ \$15.00, AMC396030/\$15.00, AMC396031/\$15.00, AMC396032/\$15.00, AMC396033/\$15.00		- n/a -	135.00
2	9.00	LOCATABLE MINERALS / MINING CLAIMS- NEW, UNADJUD, ONE OR MORE AUTH NOS / NEW MINING CLAIM LOCATION FEE \$30 CASES: AMC396025/\$30.00, AMC396026/\$30.00, AMC396027/\$30.00, AMC396028/\$30.00, AMC396029/ \$30.00, AMC396030/\$30.00, AMC396031/\$30.00, AMC396032/\$30.00, AMC396033/\$30.00		- n/a -	270.00
3	9.00	LOCATABLE MINERALS / MINING CLAIMS- NEW, UNADJUD, ONE OR MORE AUTH NOS / NEW MINING CLM MAINT FEE \$125 (1993) CASES: AMC396025/\$125.00, AMC396026/\$125.00, AMC396027/\$125.00, AMC396028/\$125.00, AMC396029/ \$125.00, AMC396030/\$125.00, AMC396031/\$125.00, AMC396032/\$125.00, AMC396033/\$125.00		- n/a -	1125.00
TOTAL:					\$1,530.00

PAYMENT INFORMATION			
NOTE: Items will appear on credit card statement as "Bureau of Land Mgmt CO".			
1	AMOUNT:	1530.00	POSTMARKED: N/A
	TYPE:	CREDIT CARD	RECEIVED: 01/27/2009
	NAME:	BROWN, TAHARA PO BOX 942 YARNELL AZ 85362-0942 US	
	CARD NO:	XXXXXXXXXXXX7972	AUTH CODE: 02740B

NAME ON CARD:	TAHARA D BROWN
EXPIRES:	03/2009
SIGNATURE:	

REMARKS

This receipt was generated by the automated BLM Collections and Billing System and is a paper representation of a portion of the official electronic record contained therein.

NOTICE!!

These documents have been scanned!

Do not place un-scanned documents beneath this notice!

Do not remove this notice from this file!

GPO Jacket No. 560-102
Print Order 61540
Rise Business Services, LLC
Job=AZ15 5/22/2019



Box Number= AZ15076



Claim Begin-End: AMC396025-AMC396033

2 Correspondence



AZ15076-1

AMC396025-AMC396393



United States Department of the Interior



BUREAU OF LAND MANAGEMENT

Arizona State Office

One North Central Avenue, Suite 800

Phoenix, Arizona 85004-4427

www.blm.gov/az/

DEC 04 2017

In Reply Refer To:
3830 (9200) PB
AMC396025

CERTIFIED MAIL - RETURN RECEIPT REQUESTED No. 7017 0660 0000 3024 2529

DECISION

CALEB E COX and JADE J EVANS : This decision affects those claims shown
268 N 100 E : in the block below.
KAMAS, UT 84036-9561 :

AMC396032
TITAN 3

MINING CLAIMS DECLARED FORFEITED

The mining claims listed above have been declared forfeit as of September 1, 2017, for failure to timely file the required maintenance fee payment or small miner's maintenance fee waiver (waiver).

Claimants are required to pay an annual non-refundable maintenance fee of \$155 per 20 acres or portion thereof, or submit a waiver, on or before September 1 of each year. These requirements were established by 30 U.S.C. 28f-1, as amended, and 43 CFR 3834 and 3835.

Our records do not show receipt of a maintenance fee payment or small miner waiver filed on or before the due date. Therefore, the claims listed above are forfeit.

Reclamation Requirements

This decision does not relieve you of the liability for reclamation of all areas disturbed by your activities on lands covered by the subject mining claim(s) and/or site(s). After you complete the reclamation, you must notify the authorized officer of the appropriate surface managing agency so that the authorized officer may conduct a final site inspection and determine whether you may be released from liability. If you fail to reclaim the land to the satisfaction of the authorized officer,

the surface management agency may cite you for noncompliance under its surface management regulations. For land administered by the Bureau of Land Management (BLM), if you fail to reclaim the land to the satisfaction of the authorized officer as required in 43 CFR Subpart 3809, BLM will issue an order of noncompliance under 43 CFR 3809.601(a). If you fail to comply with the non-compliance order, BLM may take further action under 43 CFR 3809.604. Failure to conduct reclamation is a prohibited act that may subject you to criminal penalties. See 43 CFR 3809.605(h) and 43 CFR 3809.700.

Appeal Procedures

This decision may be appealed to the Interior Board of Land Appeals, Office of the Secretary, in accordance with the regulations contained in 43 CFR, Part 4, and the enclosed Form 1842-1. If an appeal is taken, your notice of appeal must be filed in this office (at the above address) within 30 days from receipt of this decision. The appellant has the burden of showing that the decision appealed from is in error.


If you wish to file a petition pursuant to regulation 43 CFR 4.21 (58 FR 4939, January 19, 1993) for a stay of the effectiveness of this decision during the time that your appeal is being reviewed by the Board, the petition for a stay must accompany your notice of appeal. A petition for a stay is required to show sufficient justification based on the standards listed below. Copies of the notice of appeal and petition for a stay **must** also be submitted to each party named in this decision and to the Interior Board of Land Appeals and to the appropriate Office of the Solicitor (see 43 CFR 4.413) at the same time the original documents are filed with this office. If you request a stay, you have the burden of proof to demonstrate that a stay should be granted.

Standards for Obtaining a Stay

Except as otherwise provided by law or other pertinent regulation, a petition for a stay of a decision pending appeal shall show sufficient justification based on the following standards:

- (1) The relative harm to the parties if the stay is granted or denied,
- (2) The likelihood of the appellant's success on the merits,
- (3) The likelihood of immediate and irreparable harm if the stay is not granted, and
- (4) Whether the public interest favors granting the stay.

Please include your AMC serial number(s) on all correspondence. If additional information is required, please call Pauline Brown at 602-417-9360.



Lucas Lucero
Deputy State Director
Lands, Minerals, and Energy Division

Enclosure

SENDER: COMPLETE THIS SECTION

- Complete items 1, 2, and 3.
- Print your name and address on the reverse so that we can return the card to you.
- Attach this card to the back of the mailpiece, or on the front if space permits.

1. Article Addressed to:

CALEB E COX and JADE J EVANS
 268 N 100 E
 KAMAS UT 84036-9561
 AMC396025 PB 9200



9590 9402 1932 6123 9267 58

2. Article Number (Transfer from service label)

7017 0660 0000 3024 2529

COMPLETE THIS SECTION ON DELIVERY

A. Signature

-
- Agent
-
-
- Addressee

B. Received by (Printed Name)

EM CO

C. Date of Delivery

12/9/17

- D. Is delivery address different from item 1? Yes
 If YES, enter delivery address below: No

3. Service Type

- | | |
|---|---|
| <input type="checkbox"/> Adult Signature | <input type="checkbox"/> Priority Mail Express® |
| <input type="checkbox"/> Adult Signature Restricted Delivery | <input type="checkbox"/> Registered Mail™ |
| <input checked="" type="checkbox"/> Certified Mail® | <input type="checkbox"/> Registered Mail Restricted Delivery |
| <input type="checkbox"/> Certified Mail Restricted Delivery | <input type="checkbox"/> Return Receipt for Merchandise |
| <input type="checkbox"/> Collect on Delivery | <input type="checkbox"/> Signature Confirmation™ |
| <input type="checkbox"/> Collect on Delivery Restricted Delivery | <input type="checkbox"/> Signature Confirmation Restricted Delivery |
| <input type="checkbox"/> Insured Mail | |
| <input type="checkbox"/> Insured Mail Restricted Delivery (\$500) | |

USPS TRACKING#



First-Class Mail
Postage & Fees Paid
USPS
Permit No. G-10

9590 9402 1932 6123 9211 58

United States
Postal Service


RECEIVED
BLM AZ STATE OFFICE

2017 DEC 14 PM 1:31

PHOENIX ARIZONA

• Sender: Please print your name, address, and ZIP+4® in this box•
U.S. DEPARTMENT OF THE INTERIOR
BUREAU OF LAND MANAGEMENT
ARIZONA STATE OFFICE
ONE NORTH CENTRAL AVENUE, SUITE 800
PHOENIX, AZ 85004-4427

442700





United States Department of the Interior



BUREAU OF LAND MANAGEMENT
Arizona State Office
One North Central Avenue, Suite 800
Phoenix, Arizona 85004-4427
www.blm.gov/az/

MAR 19 2015

In Reply Refer To:
3800 (9310) RM
AMC396025

CERTIFIED MAIL – RETURN RECEIPT REQUESTED 7012 3050 0001 1019 1469

NOTICE

KEVIN ADERMAN
1241 E CAVALRY RD
NEW RIVER, AZ 85087-8680

: This Decision Affects Those Claims
: Shown in the Block Below.
:

AMC396030
TITAN 1

Transfer(s) Not Processed

A conveyance document to transfer ownership of the mining claim(s) listed above was received by the Bureau of Land Management (BLM) Arizona State Office. The transfer(s) of ownership cannot be processed for the following reason(s):

1. The notary block does not state who the notary is acknowledging the signature for.
2. No valid mailing address for the grantee is included. We must have the grantee's mailing address to enter into the database.

If appropriate, please submit a corrected conveyance document, required documents, or additional fees, within 30 days of your receipt of this notice. If the required information is not received within the 30-day timeframe, no further action will be taken, and the BLM will retain the non-refundable processing fees submitted.

SENDER: COMPLETE THIS SECTION

- Complete items 1, 2, and 3. Also complete item 4 if Restricted Delivery is desired.
- Print your name and address on the reverse so that we can return the card to you.
- Attach this card to the back of the mail piece, or on the front if space permits.

1. Article Addressed to:

KEVIN ADERMAN
 1241 E CAVALRY RD
 NEW RIVER AZ 85087-8680
 DJ/RM/AMC396025

RECEIVED
 BLM AZ STATE OFFICE
 2015 APR -2 P 2:42
 PHOENIX, ARIZONA

COMPLETE THIS SECTION ON DELIVERY

A. Signature

X



- Agent
 Addressee

B. Received by (Printed Name)

KEVIN ADERMAN
 DAISY MOUNTAIN STATION

C. Date of Delivery

[Redacted]

D. Is delivery address different from item 1?

If YES, enter delivery address below

No

MAR 31 2015

PHOENIX AZ 85087

3. Service Type

- Certified Mail Express Mail
 Registered Return Receipt for Merchandise
 Insured Mail C.O.D.

4. Restricted Delivery? (Extra Fee)

Yes

2. Article Number


(Transfer from service label)

7012 3050 0001 1019 1469

UNITED STATES POSTAL SERVICE

AZ 852


31 MAR '15



First-Class Mail
Postage & Fees Paid
USPS
Permit No. G-10

- Sender: Please print your name, address, and ZIP+4 in this box •

UNITED STATES
DEPARTMENT OF THE INTERIOR
Bureau of Land Management
Arizona State Office
One N. Central Avenue, Suite 800
Phoenix, AZ 85004-4427



U.S. Postal Service™

CERTIFIED MAIL™ RECEIPT

(Domestic Mail Only; No Insurance Coverage Provided)

For delivery information visit our website at www.usps.com®

OFFICIAL USE

Postage \$

Certified Fee

Return Receipt Fee
(Endorsement Required)

Restricted Delivery Fee
(Endorsement Required)

Total Postage & F

RECEIVED
OFFICE
2015 MAR 20 A 11:20
PHOENIX, ARIZONA

Postmark
Here

KEVIN ADERMAN

Sent To

1241 E CAVALRY RD

Street, Apt. No.,
or PO Box No.

NEW RIVER AZ 85087-8680

City, State, ZIP+4

DJ/RM/AMC396025

7012 3050 0001 1019 1469

Certified Mail Provides:

- A mailing receipt
- A unique identifier for your mailpiece
- A record of delivery kept by the Postal Service for two years

Important Reminders:

- Certified Mail may **ONLY** be combined with First-Class Mail[®] or Priority Mail[®].
- Certified Mail is *not* available for any class of international mail.
- **NO INSURANCE COVERAGE IS PROVIDED** with Certified Mail. For valuables, please consider Insured or Registered Mail.
- For an additional fee, a *Return Receipt* may be requested to provide proof of delivery. To obtain Return Receipt service, please complete and attach a Return Receipt (PS Form 3811) to the article and add applicable postage to cover the fee. Endorse mailpiece "Return Receipt Requested". To receive a fee waiver for a duplicate return receipt, a USPS[®] postmark on your Certified Mail receipt is required.
- For an additional fee, delivery may be restricted to the addressee or addressee's authorized agent. Advise the clerk or mark the mailpiece with the endorsement "*Restricted Delivery*".
- If a postmark on the Certified Mail receipt is desired, please present the article at the post office for postmarking. If a postmark on the Certified Mail receipt is not needed, detach and affix label with postage and mail.

IMPORTANT: Save this receipt and present it when making an inquiry.

PS Form 3800, August 2006 (Reverse) PSN 7530-02-000-9047

If additional information is required, please contact RéAnn Myers at 602-417-9413. Please include your AMC serial number(s) on all correspondence.

Sincerely,

A handwritten signature in cursive script that reads "Rebecca Heick".

Rebecca Heick
Acting Deputy State Director
Lands & Minerals Division

Enclosure(s)



United States Department of the Interior



BUREAU OF LAND MANAGEMENT

Arizona State Office

One North Central Avenue, Suite 800

Phoenix, Arizona 85004-4427

www.blm.gov/az/

OCT 20 2014

In Reply Refer To:
3800 (9310) RE
AMC396025

CERTIFIED MAIL - RETURN RECEIPT REQUESTED No. 7014 0150 0000 5423 2026

DECISION

GARY HANSEL
8971 PINE LN.
FREMONT, WI 54940-9334

:
:
:

This Notice Affects Those Claims
Shown in the Block Below.

AMC396031
TITAN 2

Mining Claims Declared Forfeited Excess Acres

In accordance with 43 CFR 3830.94, the mining claims listed above are hereby declared forfeited because a required amendment was not received.

You received a Notice requiring that the claims listed above be amended due to excess acres or that documentation be submitted supporting discovery of a valuable mineral deposit prior to the date of transfer. The amendments or documentation were required to be filed within 30 days of the date you received the Notice. The 30 day timeframe allowed has expired and no amendments or documentation have been received.

This decision does not relieve you of the liability for reclamation of all areas disturbed by your activities on land encompassed by your mining claim(s) and/or site(s). After you complete the reclamation, you must notify the authorized officer of the appropriate surface managing agency so that the authorized officer may conduct a final site inspection and determine whether you may be released from liability. If you fail to reclaim the land to the satisfaction of the authorized officer, the surface management agency may cite you for noncompliance under its surface management regulations.

For land administered by the Bureau of Land Management (BLM), if you fail to reclaim the land to the satisfaction of the authorized officer as required in 43 CFR Subpart 3809, the BLM will issue an order of noncompliance under 43 CFR 3809.601(a). If you fail to comply with the noncompliance order, the BLM may take further action under 43 CFR 3809.604. Failure to conduct reclamation is a prohibited act that may subject you to criminal penalties. See 43 CFR 3809.605(h) and 43 CFR 3809.700. If your occupancy has been terminated and you fail to remove structures,

SENDER: COMPLETE THIS SECTION

- Complete items 1, 2, and 3. Also complete item 4 if Restricted Delivery is desired.
- Print your name and address on the reverse so that we can return the card to you.
- Attach this card to the back of the mailpiece, or on the front if space permits.

1. Article Addressed to:

GARY HANSEL
 8971 PINE LN.
 FREMONT WI 54940-9334
 9310/RE/AMC396025

2. Article Number

*(Transfer from service label)***COMPLETE THIS SECTION ON DELIVERY**

A. Signature

X

Gary Hansel Agent
 Addressee

B. Received by *(Printed Name)**Gary Hansel*

C. Date of Delivery

*10/25/14*D. Is delivery address different from item 1? YesIf YES, enter delivery address below: No

2014 OCT 29 P 3:00

PHOENIX, ARIZONA

3. Service Type

- Certified Mail® Priority Mail Express™
 Registered Return Receipt for Merchandise
 Insured Mail Collect on Delivery

4. Restricted Delivery? *(Extra Fee)* Yes


7014 0150 0000 5423 2026

UNITED STATES POSTAL SERVICE

WMI 532

27 OCT '14

PM 71



First-Class Mail
Postage & Fees Paid
USPS
Permit No. G-10

- Sender: Please print your name, address, and ZIP+4® in this box•

U.S. DEPARTMENT OF THE INTERIOR
BUREAU OF LAND MANAGEMENT
ARIZONA STATE OFFICE
ONE NORTH CENTRAL AVENUE, SUITE 800
PHOENIX, AZ 85004-4427



material, and equipment, and any personal property in accordance with the regulations in 43 CFR 3715.5-1, the BLM may dispose of the property. In accordance with 43 CFR 3715.5-2, you will remain liable for the costs the BLM incurs in removing and disposing of the property.

Appeal Procedures

This decision may be appealed to the Interior Board of Land Appeals, Office of the Secretary, in accordance with the regulations contained in 43 CFR, Part 4 and the enclosed Form 1842-1. If an appeal is taken, your notice of appeal must be filed in this office (at the above address) within 30 days from receipt of this decision. The appellant has the burden of showing that the decision appealed from is in error.

If you wish to file a petition pursuant to regulation 43 CFR 4.21 (58 FR 4939, January 19, 1993), for a stay of the effectiveness of this decision during the time that your appeal is being reviewed by the Board, the petition for a stay must accompany your notice of appeal. A petition for a stay is required to show sufficient justification based on the standards listed below. Copies of the notice of appeal and petition for a stay must also be submitted to each party named in this decision and to the Interior Board of Land Appeals and to the appropriate Office of the Solicitor (see 43 CFR 4.413) at the same time the original documents are filed with this office. If you request a stay, you have the burden of proof to demonstrate that a stay should be granted.

Standards for Obtaining a Stay

Except as otherwise provided by law or other pertinent regulation, a petition for a stay of a decision pending appeal shall show sufficient justification based on the following standards:

- (1) The relative harm to the parties if the stay is granted or denied,
- (2) The likelihood of the appellant's success on the merits,
- (3) The likelihood of immediate and irreparable harm if the stay is not granted, and
- (4) Whether the public interest favors granting the stay.

If additional information is required, please contact Rod Ebert at 602-417-9397. Please include your AMC serial number(s) on all correspondence.

Sincerely,



Rebecca Heick
Acting Deputy State Director
Division of Lands and Minerals

Enclosure

Closure
Decision
on
#18
for
No response
on
160a
transfer
to
1



United States Department of the Interior

BUREAU OF LAND MANAGEMENT
Arizona State Office
One North Central Avenue, Suite 800
Phoenix, Arizona 85004-4427
www.blm.gov/az/



APR 14 2014

In Reply Refer To:
3800 (9310) RE
AMC396025

CERTIFIED MAIL – RETURN RECEIPT REQUESTED NO. 7013 2250 0000 8720 5732

NOTICE

GARY HANSEL
8971 PINE LN.
FREMONT, WI 54940-9334

:
:
:

This Notice Affects Those Claims
Shown in the Block Below.

AMC396031
TITAN 2

Transfer of Association Placer Mining Claims Amendments Required

The Bureau of Land Management (BLM) Arizona State Office received a conveyance document transferring ownership of the above listed mining claims.

The mining claims being transferred are association placer mining claims. The claims are being transferred to a smaller number of claimants than originally located the claims.

By law, each individual claimant is allowed to hold a maximum of 20 acres per claim. A corporation is considered to be a single entity that is allowed to hold a maximum of 20 acres per claim. In accordance with 43 CFR 3833.33, you may transfer, sell, or otherwise convey an association placer mining claim at any time to an EQUAL or greater number of mining claimants. However, if the claim is transferred to a smaller number of claimants you (a) must have discovered a valuable mineral deposit before the transfer; or (b) upon notice from BLM, you must reduce the acreage of the claim, if necessary, so that you meet the 20-acre per locator limit.

The BLM is therefore requiring that an amendment be filed for each claim listed above, in accordance with 43 CFR 3833.33, reducing the claims acreage to meet the 20-acre per claimant limit, as is authorized by law; or submit appropriate documentation showing that there was a

SENDER: COMPLETE THIS SECTION

- Complete items 1, 2, and 3. Also complete item 4 if Restricted Delivery is desired.
- Print your name and address on the reverse so that we can return the card to you.
- Attach this card to the back of the mailpiece, or on the front if space permits.

1. Article Addressed to:

GARY HANSEL
 8971 PINE LN.
 FREMONT, WI 54940-9334
 9310/RE/AMC396025

2. Article Number

(Transfer from service label)

7013 2250 0000 8720 5732

COMPLETE THIS SECTION ON DELIVERY

A. Signature

X

Gary Hansel

RECEIVED

 Agent Addressee

B. Received by (Printed Name)

BIMAZ STATE OFFICE

C. Date of Delivery

D. Is delivery address different from item 1? Yes

If YES, enter delivery address below

7013 APR 23 PM 12:39

PHOENIX, ARIZONA

3. Service Type

 Certified Mail® Priority Mail Express™ Registered Return Receipt for Merchandise Insured Mail Collect on Delivery

4. Restricted Delivery? (Extra Fee)


 Yes

UNITED STATES POSTAL SERVICE

WI 532

19 APR '14



PH 71



First-Class Mail
Postage & Fees Paid
USPS
Permit No. G-10

- Sender: Please print your name, address, and ZIP+4® in this box •

U.S. DEPARTMENT OF THE INTERIOR
BUREAU OF LAND MANAGEMENT
ARIZONA STATE OFFICE
ONE NORTH CENTRAL AVENUE, SUITE 800
PHOENIX, AZ 85004-4427



discovery of a valuable mineral deposit prior to the date of transfer. We are enclosing a guide to clarify what documentation must be provided to BLM to show discovery of a valuable mineral deposit. The documentation will be reviewed by a geologist to determine adequacy.

We must receive either the amendments or documentation of discovery of a valuable mineral deposit within 30 days of your receipt of this notice. If the amendments or the required documentation are not received within the 30-day timeframe the mining claims will be declared forfeited and void. If amendments are filed, there is a \$10 BLM processing fee for each amendment. The amendments must also be filed with the county.

If additional information is required, please contact Rod Ebert at 602-417-9397. Please include your AMC serial number(s) on all correspondence.

A handwritten signature in cursive script that reads "Rebecca Heick".

Rebecca Heick
Group Administrator
Lands and Minerals

DISCOVERY OF A VALUABLE MINERAL DEPOSIT

In accordance with 43 CFR 3833.33(a), a discovery is required before an association placer claim can be conveyed to a smaller number of owners than originally located the claim or to a single owner.

What if I convey my association placer to a corporation?

Because a corporation is an individual, any association placer claim, acquired by a corporation must be supported by a discovery of a valuable mineral deposit prior to the date of acquisition.

Although it is permissible for an individual to acquire an association placer claim over 20 acres in size, it is essential that there were sufficient individual locators to make the original location, and furthermore, that a discovery of a valuable mineral deposit was made within the limits of the claim prior to the date of transfer 43 CFR 3833.33(a).

What is a discovery?

Two basic rules of discovery have been formulated by the Secretary of the Interior.

The prudent man rule provides that a discovery has been made "where minerals have been found and the evidence is of such a character that a person of ordinary prudence would be justified in the further expenditure of his labor and means, with a reasonable prospect of success, in developing a valuable mine".

The marketability rule provides that for a discovery to exist, the claimant "must show that by reason of accessibility, *bona fides* in development, proximity to market, existence of present demand, and other factors, the deposit is of such value that it can be mined, removed and disposed of at a profit."

How does this pertain to an association placer claim?

Because most of the association placer claims in Arizona are located for gold, this information will pertain to gold placer claims. However the legal concept applies to other mineral commodities as well.

To satisfy the prudent man rule gold must be exposed in sufficient quantities to justify development of the claim through actual mining operations.

The marketability role of discovery states that a discovery has been made if the deposit is of such value that it can be mined, removed and disposed of at a profit.

Mere indications of existence of placer mineral within the boundaries of the claim are not sufficient. To constitute a valid discovery there must be actually and physically exposed within the limits of the claim a gold placer deposit possessing in and of itself a present or prospective

value for mining purposes. The particular deposit actually disclosed within the limits of the claim must be the one as to which there is a reasonable prospect of success in developing a valuable mine.

It cannot be said as a matter of law how much gold must be found in order to constitute a discovery, but there must be something beyond a mere guess on the part of the miner. A mere surmise, speculation, belief, or geological theory or impression of the existence of minerals on a claim is not sufficient. A mere indication is not sufficient, nor is the discovery of mineral outside the boundaries of the claim. A discovery has not been made until sufficient work has been done to show that the material can be produced and sold at a profit under conditions present at the time of transfer.

One discovery is required to support a placer location, whether it is a 20 acre claim by an individual or of 160 acres by an association of persons. The locator must, however, show the mineral character of each 10-acre tract of the claim. A discovery on one 10-acre portion of a placer claim does not establish the mineral character of the entire claim. Mineral-in-character may be based on geologic inference from adjoining lands and a reasonable opportunity for profitable extraction.

What information should I provide BLM to indicate that my association claim(s) had a discovery of a valuable mineral deposit at the time of conveyance?

It is difficult to lay down specific rules by which to determine whether a valid discovery has been made, and each case must be determined with reference to the special facts and conditions shown to exist in the particular mining district where a claim is located. A gold placer deposit may not be a valuable ore deposit if the cost of extracting the gold exceeds the value of the gold its self. It is what is exposed on each claim that matters most. Historical interest and production, while interesting, do not take the place of an actual discovery.

In order to qualify as a discovery of a valuable mineral deposit it must be established that the deposit can be mined and sold at a profit and that development and mining operations may proceed with reasonable confidence.

If the deposit requires additional exploration to delineate the ore reserves and determine grade or quality before development may be confidently started, **a discovery has not been made.**

What you should provide to BLM to show your discovery of a valuable mineral deposit (**the information must be dated prior to the date of transfer**) –

Claim location map

Claim boundary map

Map showing sample locations

Sampling must have occurred on the subject claim. You will need several quantitative samples to adequately show a discovery of a placer mining claim. Sampling should be done at as many places on the claim as may be necessary to establish the continuity and extent of the deposit. Until sampling has been completed, it is rarely possible to develop anything more than an informed guess as to the nature of any deposit. As part of your sampling data you should be able to provide BLM with:

-sample volume,

-sample interval,

-material sampled,

-raw gold recovered,

-raw gold weight (grams/bank cubic yards),

-raw gold value (\$/bank cubic yard) (using the price of gold per Troy ounce at the time the discovery was made),

-gold value must be adjusted for fineness because placer gold is never 100% pure.

Reserve estimate

Method used to calculate reserve estimate

Cut-off grade

Map showing deposit boundaries

Cost of operation (\$/bank cubic yard)

Equipment operation

Labor

Supplies
Cost of all equipment (list equipment)
Less salvage value
Development/Reclamation Costs (\$/bank cubic yard)
Road construction
Exploration
Mobilization
Ponds
Stripping
Plant construction
Buildings
Pipe/couplings
Demobilization
Reclamation

What will BLM do with this information?

BLM will place the information into the lead file for your mining claim or group of mining claims so that it is available for the review by our mining staff, when needed.

Can BLM guarantee that the information that I provide will be kept confidential?

Information that you want to have kept confidential must be marked with the word CONFIDENTIAL on each page. Please be aware that simply marking something with the word "confidential" does not necessarily make it so. The information must meet the requirements contained within 43 CFR 2, and 43 CFR 2, Appendix E.



United States Department of the Interior



BUREAU OF LAND MANAGEMENT

Arizona State Office

One North Central Avenue, Suite 800

Phoenix, Arizona 85004-4427

www.blm.gov/az/

February 20, 2014

In Reply Refer To:
3800 (9310) PB
AMC396025

CERTIFIED MAIL - RETURN RECEIPT REQUESTED No. 7012 2210 0000 8740 9744

DECISION

CHARLES JOHNSON; NANCY SMITH :
625 W. SOUTHERN AVE. : This decision affects those claims shown
MESA, AZ 85210-5030 : in the block below.

AMC396033
TITAN 4

MINING CLAIMS DECLARED FORFEIT

The mining claims listed above have been declared forfeit as of September 1, 2013, for failure to timely file the required maintenance fee payment or small miner's maintenance fee waiver (waiver).

Claimants are required to pay an annual non-refundable maintenance fee of \$140 per 20 acres, or submit a waiver, on or before September 1 of each year. (In accordance with 43 CFR 1822.14, because September 1, 2013, fell on a Sunday and Monday was a holiday, the payment was due the next business day, September 3, 2013.) These requirements were established by 30 U.S.C. 28f-1, as amended, and 43 Code of Federal Regulations (CFR) 3834 and 3835.

Our records do not show receipt of a maintenance fee payment or small miner waiver filed on or before the due date. Therefore, the claims listed above are forfeit.

This decision does not relieve you of the liability for reclamation of all areas disturbed by your activities on lands covered by the subject mining claim(s) and/or site(s). After you complete the reclamation, you must notify the authorized officer of the appropriate surface managing agency so that the authorized officer may conduct a final site inspection and determine whether you may be released from liability. If you fail to reclaim the land to the satisfaction of the authorized officer, the surface management agency may cite you for noncompliance under its surface management regulations.

For land administered by the Bureau of Land Management (BLM), if you fail to reclaim the land to the satisfaction of the authorized officer as required in 43 CFR Subpart 3809, BLM will issue an order of noncompliance under 43 CFR 3809.601(a). If you fail to comply with the non-compliance order, BLM may take further action under 43 CFR 3809.604. Failure to conduct reclamation is a prohibited act that may subject you to criminal penalties. See 43 CFR 3809.605(h) and 43 CFR 3809.700.

Appeal Procedures

This decision may be appealed to the Interior Board of Land Appeals, Office of the Secretary, in accordance with the regulations contained in 43 CFR, Part 4, and the enclosed Form 1842-1. If an appeal is taken, your notice of appeal must be filed in this office (at the above address) within 30 days from receipt of this decision. The appellant has the burden of showing that the decision appealed from is in error.

If you wish to file a petition pursuant to regulation 43 CFR 4.21 (58 FR 4939, January 19, 1993) for a stay of the effectiveness of this decision during the time that your appeal is being reviewed by the Board, the petition for a stay must accompany your notice of appeal. A petition for a stay is required to show sufficient justification based on the standards listed below. Copies of the notice of appeal and petition for a stay **must** also be submitted to each party named in this decision and to the Interior Board of Land Appeals and to the appropriate Office of the Solicitor (see 43 CFR 4.413) at the same time the original documents are filed with this office. If you request a stay, you have the burden of proof to demonstrate that a stay should be granted.

Standards for Obtaining a Stay

Except as otherwise provided by law or other pertinent regulation, a petition for a stay of a decision pending appeal shall show sufficient justification based on the following standards:

- (1) The relative harm to the parties if the stay is granted or denied,
- (2) The likelihood of the appellant's success on the merits,
- (3) The likelihood of immediate and irreparable harm if the stay is not granted, and
- (4) Whether the public interest favors granting the stay.

Please include your AMC serial number(s) on all correspondence. If additional information is required, please call Pauline Brown at 602-417-9360.



Rebecca Heick
Group Administrator
Lands and Minerals

Enclosure:
Appeal Form 1842-1

**UNITED STATES
DEPARTMENT OF THE INTERIOR**

Bureau of Land Management
Arizona State Office
1 North Central Avenue, Suite 800
Phoenix, Arizona 85004

Official Business
Penalty for Private Use, \$300

RECEIVED
BLM AZ STATE OFFICE
2014 FEB 23 PM 1:56
PHOENIX, ARIZONA

CERTIFIED MAIL™



7012 2210 0000 8740 9744

CHARLES JOHNSON; NANCY SMITH
625 W. SOUTHERN AVE.
MESA, AZ 85210-5030




UNITED STATES POSTAGE
U.S. OFFICIAL MAIL
PENALTY FOR
PRIVATE USE \$300
PITNEY BOWES
02 1M
0004208279
\$ 06.69⁰
FEB 24 2014
MAILED FROM ZIP CODE 85004

NIXIE 850 FEB 1009 0002/27/14

RETURN TO SENDER
NOT DELIVERABLE AS ADDRESSED
UNABLE TO FORWARD

BC: 85004442700 *1179-01301-25-36

8521085030 00



PLACE STICKER AT TOP OF ENVELOPE TO THE RIGHT
OF THE RETURN ADDRESS, FOLD AT DOTTED LINE

SENDER: COMPLETE THIS SECTION

- Complete items 1, 2, and 3. Also complete item 4 if Restricted Delivery is desired.
- Print your name and address on the reverse so that we can return the card to you.
- Attach this card to the back of the mailpiece, or on the front if space permits.

1. Article Addressed to:

CHARLES JOHNSON; NANCY SMITH
625 W. SOUTHERN AVE.
MESA, AZ 85210-5030
9310/PB/AMC396025

2. Article Number
(Transfer from service label)

PS Form 3811, July 2013

COMPLETE THIS SECTION ON DELIVERY

A. Signature

X

Agent

Addressee

B. Received by (Printed Name)

C. Date of Delivery

D. Is delivery address different from item 1? Yes
If YES, enter delivery address below: No

3. Service Type

Certified Mail®

Priority Mail Express™

Registered

Return Receipt for Merchandise

Insured Mail

Collect on Delivery

4. Restricted Delivery? (Extra Fee)

Yes

7012 2210 0000 8740 9744

Domestic Return Receipt


**UNITED STATES
DEPARTMENT OF THE INTERIOR**

Bureau of Land Management
Arizona State Office
1 North Central Avenue, Suite 800
Phoenix, Arizona 85004

Official Business
Penalty for Private Use, \$300

RECEIVED
BLM AZ STATE OFFICE
2014 FEB 23 PM 1:50
PHOENIX, ARIZONA

CERTIFIED MAIL™



7012 2210 0000 8740 9744

CHARLES JOHNSON; NANCY SMITH
625 W. SOUTHERN AVE.
MESA, AZ 85210-5030



8521085030 CC

NIXIE 850 W FE 1009 0002/27/14

RETURN TO SENDER
NOT DELIVERABLE AS ADDRESSED
UNABLE TO FORWARD

BC: 85004442700 *1179-01301-25-36

PLACE STICKER AT TOP OF ENVELOPE TO THE RIGHT
OF THE RETURN ADDRESS, FOLD AT DOTTED LINE

SENDER: COMPLETE THIS SECTION

- Complete items 1, 2, and 3. Also complete item 4 if Restricted Delivery is desired.
- Print your name and address on the reverse so that we can return the card to you.
- Attach this card to the back of the mailpiece, or on the front if space permits.

1. Article Addressed to:

CHARLES JOHNSON; NANCY SMITH
625 W. SOUTHERN AVE.
MESA, AZ 85210-5030
9310/PB/AMC396025

2. Article Number
(Transfer from service label)

PS Form 3811, July 2013

COMPLETE THIS SECTION ON DELIVERY

A. Signature Agent
X Addressee

B. Received by (Printed Name) C. Date of Delivery

D. Is delivery address different from item 1? Yes
If YES, enter delivery address below: No

3. Service Type
 Certified Mail® Priority Mail Express™
 Registered Return Receipt for Merchandise
 Insured Mail Collect on Delivery

4. Restricted Delivery? (Extra Fee) Yes

7012 2210 0000 8740 9744

Domestic Return Receipt

625
P



United States Department of the Interior

BUREAU OF LAND MANAGEMENT
Arizona State Office
One North Central Avenue, Suite 800
Phoenix, Arizona 85004-4427
www.blm.gov/az/



January 23, 2013

In Reply Refer To:

3800 (9310)

AMC396025, AMC405325, AMC407728

CERTIFIED MAIL - RETURN RECEIPT REQUESTED No. 7012 2210 0000 8740 7184

DECISION

HOFFMAN JOSEPH JOHN : This decision affects those claims shown
2832 NE 6TH AVE : in the block below:
OCALA, FL 34470-3682 :

AMC396029, 405336, 407731
RED GOLD, HOUSTON, CAMP WASH GOLD #4

MINING CLAIMS DECLARED FORFEITED

The mining claims listed above have been declared forfeited for failure to file the required maintenance fee payment or small miner's maintenance fee waiver (waiver).

Claimants are required to pay an annual non-refundable maintenance fee of \$140, or submit a waiver, on or before September 1 of each year. These requirements were established by 30 (United States Code) 28-f-k, as amended, and 43 Code of Federal Regulations (CFR) 3834 and 3835.

Our records do not show receipt of a maintenance fee payment, or waiver received on or before September 1, 2012, for the 2013 assessment year, for the claims listed above. Therefore, the claims are forfeited.

This decision does not relieve you of the liability for reclamation of all areas disturbed by your activities on lands covered by the subject mining claim(s) and/or site(s). After you complete the reclamation, you must notify the authorized officer of the appropriate surface managing agency so that the authorized officer may conduct a final site inspection and determine whether you may be released from liability.

2/12/2013 TS
ENTERED INTO COMPUTER

SENDER: COMPLETE THIS SECTION

- Complete items 1, 2, and 3. Also complete item 4 if Restricted Delivery is desired.
- Print your name and address on the reverse so that we can return the card to you.
- Attach this card to the back of the mailpiece, or on the front if space permits.

1. Article Addressed to:

HOFFMAN JOSEPH JOHN
2832 NE 6TH AVE
OCALA, FL 34470-3682

AMC396025, AMC405325, AMC407728
(AZ931-TS)

2. Article Number

(Transfer from service label)

7012 2210 0000 8740 7184

COMPLETE THIS SECTION ON DELIVERY

A. Signature

X

Linda C. Hoffman

 Agent Addressee

B. Received by (Printed Name)

LINDA C. HOFFMAN

C. Date of Delivery

1-28-13

D. Is delivery address different from item 1? YesIf YES, enter delivery address below: No

3. Service Type


 Certified Mail Registered Insured Mail Express Mail Return Receipt for Merchandise C.O.D.

4. Restricted Delivery? (Extra Fee)

 Yes

RECEIVED
STATE OFFICE
JAN 31 P 2:55
U.S. MAIL
ARIZONA

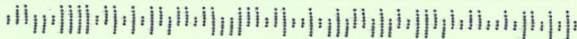
UNITED STATES POSTAL SERVICE



First-Class Mail
Postage & Fees Paid
USPS
Permit No. G-10

- Sender: Please print your name, address, and ZIP+4 in this box •

Bureau of Land Management
Arizona State Office (AZ931-TS)
One North Central Avenue, Ste 800
Phoenix, AZ 85004-4427



If you fail to reclaim the land to the satisfaction of the authorized officer, the surface management agency may cite you for noncompliance under its surface management regulations.

For land administered by the Bureau of Land Management (BLM), if you fail to reclaim the land to the satisfaction of the authorized officer as required in 43 CFR Subpart 3809, BLM will issue an order of noncompliance under 43 CFR 3809.601(a). If you fail to comply with the noncompliance order, BLM may take further action under 43 CFR 3809.604. Failure to conduct reclamation is a prohibited act that may subject you to criminal penalties. See 43 CFR 3809.605(h) and 43 CFR 3809.700.

Appeal Procedures

This decision may be appealed to the Interior Board of Land Appeals, Office of the Secretary, in accordance with the regulations contained in 43 CFR, Part 4, and the enclosed Form 1842-1. If an appeal is taken, your notice of appeal must be filed in this office (at the above address) within 30 days from receipt of this decision. The appellant has the burden of showing that the decision appealed from is in error.


If you wish to file a petition pursuant to regulation 43 CFR 4.21 (58 FR 4939, January 19, 1993) for a stay of the effectiveness of this decision during the time that your appeal is being reviewed by the Board, the petition for a stay must accompany your notice of appeal. A petition for a stay is required to show sufficient justification based on the standards listed below. Copies of the notice of appeal and petition for a stay must also be submitted to each party named in this decision and to the Interior Board of Land Appeals and to the appropriate Office of the Solicitor (see 43 CFR 4.413) at the same time the original documents are filed with this office. If you request a stay, you have the burden of proof to demonstrate that a stay should be granted.

Standards for Obtaining a Stay

Except as otherwise provided by law or other pertinent regulation, a petition for a stay of a decision pending appeal shall show sufficient justification based on the following standards:

- (1) The relative harm to the parties if the stay is granted or denied,
- (2) The likelihood of the appellant's success on the merits,
- (3) The likelihood of immediate and irreparable harm if the stay is not granted, and
- (4) Whether the public interest favors granting the stay.

Please include your AMC serial number(s) on all correspondence. If additional information is required, please call Tony Smith @ 602-417-9355.


Rebecca Heick
Group Administrator
Lands and Minerals

Enclosure
Appeal Form 1842-1

March 2, 2012

In Reply Refer To:

3800 (9310) AT

AMC382769. AMC396025

~~AMC382759~~

CERTIFIED MAIL – RETURN RECEIPT REQUESTED NO. 7011 2970 0001 8020 9452

NOTICE

Northern Mining Group, LLC
1314 Stout
Pratt, KS 67124

This Notice Affects Those Claims
Shown in the Block Below.

~~AMC382769~~

AMC382759, 396026, 396028

Easy Money, Goldstar, Prospector's Paradise

Transfer of Association Placer Mining Claims
Amendments Required

The Bureau of Land Management (BLM) Arizona State Office received a conveyance document transferring ownership of the above listed mining claims.


The mining claims being transferred are association placer mining claims. The claims are being transferred to a smaller number of claimants than originally located the claims.

In accordance with 43 CFR 3833.33, you may transfer, sell, or otherwise convey an association placer mining claim at any time to an EQUAL or greater number of mining claimants. If you want to transfer an association placer claim to an individual or an association that is smaller in number than the association that located the claim you – a) must have discovered a valuable mineral deposit before the transfer; or b) upon notice from BLM, you must reduce the acreage of the claim so that you meet the 20-acre per locator limit.

Documentation Received 3/30/2012
AT

SENDER: COMPLETE THIS SECTION	COMPLETE THIS SECTION ON DELIVERY
<ul style="list-style-type: none"> ■ Complete items 1, 2, and 3. Also complete item 4 if Restricted Delivery is desired. ■ Print your name and address on the reverse so that we can return the card to you. ■ Attach this card to the back of the mailpiece, or on the front if space permits. 	<p>A. Signature <input type="checkbox"/> Agent <input checked="" type="checkbox"/> Addressee <i>X Doug Kilgarick</i></p> <p>B. Received by (Printed Name) <input type="checkbox"/> Date of Delivery <i>3-5-12</i></p>
<p>1. Article Addressed to:</p> <p>Northern Mining Group, LLC 1314 Stout Pratt, KS 67124 9310 AT AMC382769, AMC396025</p>	<p>D. Is delivery address different from item 1? <input type="checkbox"/> Yes If YES, enter delivery address below: <input type="checkbox"/> No <i>Doug Kilgarick</i></p> <p>3. Service Type <input type="checkbox"/> Certified Mail <input type="checkbox"/> Express Mail <input type="checkbox"/> Registered <input type="checkbox"/> Return Receipt for Merchandise <input type="checkbox"/> Insured Mail <input type="checkbox"/> C.O.D.</p> <p>4. Restricted Delivery? (Extra Fee) <input type="checkbox"/> Yes</p>
<p>2. Article Number (Transfer from service label)</p>	<p>7011 2970 0001 8020 9452</p>
<p>PS Form 3811, February 2004</p>	<p>Domestic Return Receipt 102595-02-M-1540</p>

UNITED STATES POSTAL SERVICE





First-Class Mail
Postage & Fees Paid
USPS
Permit No. G-10

• Sender: Please print your name, address, and ZIP+4 in this box •

RECEIVED
BLM AZ STATE OFFICE
2012 MAR -8 PM 2:08
PHOENIX, ARIZONA

BUREAU OF LAND MANAGEMENT
ARIZONA STATE OFFICE
ONE NORTH CENTRAL AVENUE
SUITE 800
PHOENIX, AZ 85004-2203





By law, each individual claimant is allowed to hold a maximum of 20 acres per claim. A corporation is considered to be a single entity that is allowed to hold a maximum of 20 acres per claim. BLM is therefore requiring that an amendment be filed for each claim listed above, in accordance with 43 CFR 3833.33, reducing the claim to 20 acres, the appropriate acreage to meet the 20-acre per claimant limit, as is authorized by law.

There is a \$10 BLM processing fee for each amendment. The amendments must also be filed with the county. We must receive the amendments within 30 days of your receipt of this notice. If the amendments are not received within the 30-day timeframe the mining claims will be declared null and void.

If additional information is required, please contact Amy Thrower, Land Law Examiner, at 602-417-9334. Please include your AMC serial number(s) on all correspondence.

/s/ Rebecca Heick

Rebecca Heick
Group Administrator
Lands and Minerals

AThrower:lm:030212

**DEPARTMENT OF THE INTERIOR
BUREAU OF LAND MANAGEMENT
MINING CLAIMS**

Run Date/Time: 02/22/2013 09:56 AM

(LIVE) Serial Register Page

Page 1 of 1

01 10-21-1976;090STAT0090;43USC1744
Case Type 384201: PLACER CLAIM
Claim Name: EASY MONEY
Commodity :
Case Disposition: ACTIVE
Required Maintenance Fee: \$280.00

Total Acres
32.300

Serial Number
AMC382769
Lead File Number
AMC382759

Name & Address

NORTHERN MINING GROUP LLC 1314 STOUT ST

PRATT, KS 67124-3519

Int Rel

CLAIMANT

Mer Twp Rng Sec
 14 0090N 0040W 008

Quadrant
 SE

District/Field Office
 HASSAYAMPA FO

County
 YAVAPAI

Act Date	Code	Action	Action Remarks	Receipt Number
02/08/2007	403	LOCATION DATE		
05/03/2007	395	RECORDATION NOTICE RECD	1	1484630
07/17/2012	682	MAINTENANCE FEE/\$140	2013;\$140	2611791
07/27/2011	682	MAINTENANCE FEE/\$140	2012	2390761
08/23/2010	682	MAINTENANCE FEE/\$140	2011	2197909
08/27/2009	682	MAINTENANCE FEE/\$140	2010	1998665
08/12/2008	582	MAINTENANCE FEE/\$125	2009	1759617
08/14/2007	582	MAINTENANCE FEE/\$125	2008	1543928
05/03/2007	484	LOCATION YEAR / MAINTENANCE	2007	1484630
11/16/2012	685	ADDL/CURABLE MAINT FEE	2013;\$140	2690831
01/05/2012	396	TRF OF INTEREST FILED	BROWN TAHARA	2494809
04/03/2009	396	TRF OF INTEREST FILED	STOGNER TREVA J	1899181
08/22/2007	669	LAND STATUS CHECKED		
08/14/2007	488	ASSMT DOC RECEIVED	480;2007	1543928
07/03/2007	396	TRF OF INTEREST FILED	BROWN TAHARA	1519451
07/03/2007	396	TRF OF INTEREST FILED	GORDON GERALD JR	1519451
05/03/2007	501	ACCT ADV IN LEAD FILE	AMC382759;	

Line Nr Remarks

**NO WARRANTY IS MADE BY BLM
 FOR USE OF THE DATA FOR
 PURPOSES NOT INTENDED BY BLM**

**DEPARTMENT OF THE INTERIOR
BUREAU OF LAND MANAGEMENT
MINING CLAIMS**

Run Date/Time: 02/22/2013 09:57 AM

(LIVE) Serial Register Page

Page 1 of 1

01 10-21-1976;090STAT0090;43USC1744

Case Type 384201: PLACER CLAIM

Claim Name: GOLDSTAR

Commodity :

Case Disposition: ACTIVE

Required Maintenance Fee: \$280.00

**Total Acres
40.000**

**Serial Number
AMC396026
Lead File Number
AMC396025**

Name & Address

NORTHERN MINING GROUP LLC 1314 STOUT ST

PRATT, KS 67124-3519

Int Rel

CLAIMANT

Mer Twp Rng Sec
14 0090N 0040W 008

Quadrant
SE

District/Field Office
HASSAYAMPA FO

County
YAVAPAI

Act Date	Code	Action	Action Remarks	Receipt Number
01/12/2009	403	LOCATION DATE		
01/27/2009	395	RECORDATION NOTICE RECD	1	1860501
07/17/2012	682	MAINTENANCE FEE/\$140	2013;\$140	2611791
07/27/2011	682	MAINTENANCE FEE/\$140	2012	2390761
08/23/2010	682	MAINTENANCE FEE/\$140	2011	2197909
08/27/2009	682	MAINTENANCE FEE/\$140	2010	1998665
01/27/2009	484	LOCATION YEAR / MAINTENANCE	2009	1860501
11/16/2012	685	ADDL/CURABLE MAINT FEE	2013;\$140	2690831
01/05/2012	396	TRF OF INTEREST FILED	BROWN TAHARA	2494809
01/05/2012	396	TRF OF INTEREST FILED	GORDON GERALD JR	2494809
01/27/2010	669	LAND STATUS CHECKED		
01/27/2009	501	ACCT ADV IN LEAD FILE	AMC396025-AMC396033;	

Line Nr Remarks

**DEPARTMENT OF THE INTERIOR
BUREAU OF LAND MANAGEMENT
MINING CLAIMS**

Run Date/Time: 02/22/2013 09:57 AM

(LIVE) Serial Register Page

Page 1 of 1

01 10-21-1976;090STAT0090;43USC1744
Case Type 384201: PLACER CLAIM
Claim Name: PROSPECTOR'S PARADISE
Commodity :
Case Disposition: ACTIVE
Required Maintenance Fee: \$280.00

Total Acres
40.000

Serial Number
AMC396028
Lead File Number
AMC396025

Name & Address	Int Rel
NORTHERN MINING GROUP LLC 1314 STOUT ST PRATT, KS 67124-3519	CLAIMANT

Mer Twp Rng Sec	Quadrant	District/Field Office	County
14 0090N 0040W 008	SE	HASSAYAMPA FO	YAVAPAI

Act Date	Code	Action	Action Remarks	Receipt Number
01/12/2009	403	LOCATION DATE		
01/27/2009	395	RECORDATION NOTICE RECD	1	1860501
07/17/2012	682	MAINTENANCE FEE/\$140	2013;\$140	2611791
07/27/2011	682	MAINTENANCE FEE/\$140	2012	2390761
08/23/2010	682	MAINTENANCE FEE/\$140	2011	2197909
08/27/2009	682	MAINTENANCE FEE/\$140	2010	1998665
01/27/2009	484	LOCATION YEAR / MAINTENANCE	2009	1860501
11/16/2012	685	ADDL/CURABLE MAINT FEE	2013;\$140	2690831
01/05/2012	396	TRF OF INTEREST FILED	BROWN TAHARA	2494809
01/05/2012	396	TRF OF INTEREST FILED	GORDON GERALD JR	2494809
01/27/2010	669	LAND STATUS CHECKED		
01/27/2009	501	ACCT ADV IN LEAD FILE	AMC396025-AMC396033;	

Line Nr Remarks

Amc 396025
Amc 382759

at the request of Pioneer Title Agency, Inc.
When recorded mail to
Northern Mining Group, LLC., a Kansas
limited liability company
1314 Stout
Pratt, KS 67124

04450858-PLC

Recorded Electronically
ID: 548484 799 2011.6062665
County: Yavapai
Date: 12/03/2011 Time: 02:38:26 PM
Simplifile.com 800.460.5857

Tax Code: _____ SPACE ABOVE THIS LINE FOR RECORDER'S USE

1/2

QUIT CLAIM DEED Exempt ARS 11-1134 #A6

For consideration of Ten Dollars, and other valuable considerations, I or we,
Tahara Brown, an unmarried woman and Gerald Gordon Jr., an unmarried man
hereby quit-claim to
Northern Mining Group, LLC., a Kansas limited liability company
all right, title or interest in the following real property situated in Yavapai County, Arizona:
SEE EXHIBIT "A" FOR PROPERTY DESCRIPTION

2011 NOV 23 10 21
RECORDED - 1003

Dated: November 23, 2011

Tahara Brown
Tahara Brown

Gerald Gordon Jr.
Gerald Gordon Jr.

State of INDIANA }
County of NEWTON } ss.

The foregoing instrument was acknowledged before me this 1 day of DEC, 2011, by Tahara Brown.

Dawn Olson
Notary Public, Newton County, IN Dawn Olson
My Commission Expires: 08-30-2018
NOTARY PUBLIC
My commission expires: _____
State of INDIANA }
County of NEWTON } ss.

The foregoing instrument was acknowledged before me this 1 day of DEC, 2011, by Gerald Gordon Jr..

Dawn Olson
Notary Public, Newton County, IN Dawn Olson
NOTARY PUBLIC
My Commission Expires: 08-30-2018

2/23/12 AT

\$30
CASH

Exhibit "A"

Parcel 1:

Unpatented Federal Mining Claim Number AMC 396028, at set forth in Location Notice of Placer Mining Claim as recorded in Book 4645, page 427 records of Yavapai County, Arizona, commonly known as Prospector's Paradise located in the Southeast quarter of the Southeast quarter of Section 8, Township 9 North, Range 4 West of the Gila and Salt River Base and Meridian.

Parcel 2:

Unpatented Federal Mining Claim Number AMC 396026, at set forth in Location Notice of Placer Mining Claim as recorded in Book 4645, page 429 records of Yavapai County, Arizona, commonly known as Goldstar located in the Southwest quarter of the Southeast quarter of Section 8, Township 9 North, Range 4 West of the Gila and Salt River Base and Meridian.

Parcel 3:

Unpatented Federal Mining Claim Number AMC 382769, at set forth in Location Notice of Placer Mining Claim as recorded in Book 4503, page 785 records of Yavapai County, Arizona, commonly known as Easy Money located in the Northwest quarter of the Southeast quarter of Section 8, Township 9 North, Range 4 West of the Gila and Salt River Base and Meridian.

FILED
PROPERTY
2008 JUN 25 10 2:21

TO: UNITED STATES DEPARTMENT OF THE INTERIOR
BUREAU OF LAND MANAGEMENT
ONE N. CENTRAL AVE SUITE 800
PHOENIX, AZ, 85004-4427

December 31st, 2011

NOTICE OF CHANGE IN OWNERSHIP OF MINING CLAIM

This letter and enclosed quitclaim deed, and check for the \$30. transfer fee, serves as notice that the:

AMC 396028 PROSPECTOR'S PARADISE	40
AMC 396026 GOLDSTAR	40
AMC 382769 EASY MONEY	32.3

unpatented mining claim was transferred to the new owner:

NORTHERN MINING GROUP, LLC
1314 STOUT
PRATT, KS, 67124

On November 23rd, 2011 by instrument of quitclaim deed.

A valid mineral discovery was made on this claim prior to locating the claim and prior its transfer in accordance with USC CRF and Arizona Revised Statute.

Sincerely,

Tahara Brown & Gerald Gordon

When processed, return to:
Tahara Brown
P.O. Box 800
Congress, AZ, 85332


Enclosed:
Notification letter
Quitclaim deed
Transfer fee of \$30.

RECEIVED
BUREAU OF LAND MANAGEMENT
PHOENIX, ARIZONA
DEC 29 2011

Tara Brown
P.O. Box 800
Congress, AZ, 85332

GARY IN 463

03 JAN 2012 PM 2 T

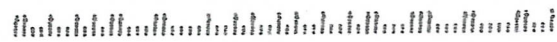


2012 JAN -5 PM 2:21
PHOENIX ARIZONA

RECEIVED
MAIL OFFICE

Bureau of Land Management
ONE N. Central Ave. Suite 800
Phoenix, AZ, 85004-4427

85004+4427



United States Department of the Interior
Bureau of Land Management
 LANDS/RECREATION & PLANNING
 ONE N CENTRAL AVE
 PHOENIX, AZ 85004 -2203
 Phone: 602-417-9200

Receipt

No: 2494809

Transaction #: 2571697	
Date of Transaction: 01/06/2012	
CUSTOMER:	
NORTHERN MINING GROUP LLC 1314 STOUT ST PRATT,KS 67124-3519 US	

LINE #	QTY	DESCRIPTION	REMARKS	UNIT PRICE	TOTAL
1	1.00	LOCATABLE MINERALS / MINING CLAIMS-NOT NEW-UNADJUD, ONE AUTH NO. ONLY / MINING CLAIM MONEY RECEIVED CASES: AMC396028/\$30.00	QCD (3)	- n/a -	30.00
TOTAL:					\$30.00

PAYMENT INFORMATION			
1	AMOUNT:	30.00	POSTMARKED: 01/03/2012
	TYPE:	CHECK	RECEIVED: 01/06/2012
	CHECK NO:	1471	
	NAME:	BROWN, TAHARA D PO BOX 378 BROOK IN 47922 US	

REMARKS

This receipt was generated by the automated BLM Collections and Billing System and is a paper representation of a portion of the official electronic record contained therein.



United States Department of the Interior



BUREAU OF LAND MANAGEMENT
Arizona State Office
One North Central Avenue, Suite 800
Phoenix, Arizona 85004-4427
www.blm.gov/az/

In Reply Refer To:
3800 (9310) AT
AMC382759, AMC396025

CERTIFIED MAIL – RETURN RECEIPT REQUEST 7007 2680 0000 8514 6996

NOTICE

DOUGLAS JULSEN, NORTHERN MINING GROUP LLC
1881 CLAUDINE DRIVE
LAS VEGAS, NV 89156

This Notice Affects Those Claims
Shown in the Block Below.

AMC382769, 396026, 396028
EASY MONEY, GOLDSTAR, PROSPECTOR'S PARADISE

2013 Maintenance Fees - Additional Fees Required

Your maintenance fee payment for the 2013 assessment year, in the amount of \$140 per claim, for the placer claims listed above, has been received and is insufficient. **The total due on your claim(s) is: \$420.**


In accordance with the Consolidated Appropriations Act of 2012, Public Law 112-74 (125 Stat 1047), and FR44155-44158 (2012) Congress changed the way maintenance fees for placer mining claims are assessed. Instead of charging the maintenance fee on a per-claim basis, Congress stated that the fee, which is currently \$140, will be assessed on each 20 acre parcel of a placer claim or portion thereof.

Insufficient payment of the annual maintenance fee for the 2013 assessment year is a curable defect. **Therefore you are required to do one of the following within 30 days of receipt of this notice or your claim(s) will be declared forfeited:** 1) submit additional fees of \$140 per 20-acres or portion thereof based on the full acreage of the claim, or 2) amend the claim(s) to reduce the acres so a lesser fee is due and submit any additional fees due; or 3) relinquish the claim(s) in their entirety, in which case BLM will refund the maintenance fees you have already paid for the 2013 assessment year.

If you choose to amend the claims to reduce the acres, you must submit an amended location notice for each claim, with an accurate description and dimensions of the reduced claim, along with a map depicting the reduced claim, and a \$10 processing fee per amendment. An amendment must also be recorded at the county. If the amended claim contains more than 20 acres, calculate the additional fees due and submit those fees with the amendment(s).

pd \$420 11/15/12 AT

Please include your Arizona Mining Claim (AMC) serial number(s) and claim name(s) when submitting the additional fees, and note that you are paying additional fees due. If additional information is required, please contact Amy Thrower at 602-417-9334.



Rebecca Heick
Group Administrator
Lands and Minerals

SENDER: COMPLETE THIS SECTION *

- Complete items 1, 2, and 3. Also complete item 4 if Restricted Delivery is desired.
- Print your name and address on the reverse so that we can return the card to you.
- Attach this card to the back of the mailpiece, or on the front if space permits.

1. Article Addressed to:

DOUGLAS JOHNSON, NORTHERN
MINING GROUP LLC
1881 CLAUDINE DRIVE
LAS VEGAS, NV 89156
AMC382769, 396026, 396028

2. Article Number
(Transfer from service label)

7007 2680 0000 8514 6996

COMPLETE THIS SECTION ON DELIVERY

A. Signature

X *Douglas Johnson*

- Agent
 Addressee

B. Received by (Printed Name)

C. Date of Delivery


D. Is delivery address different from item 1? Yes
If YES, enter delivery address below. No

3. Service Type


- Certified Mail Express Mail
 Registered Return Receipt for Merchandise
 Insured Mail C.O.D.

4. Restricted Delivery? (Extra Fee)

- Yes



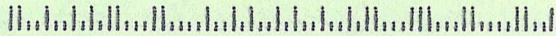
UNITED STATES POSTAL SERVICE



First-Class Mail
Postage & Fees Paid
USPS
Permit No. G-10

• Sender: Please print your name, address, and ZIP+4 in this box •

Bureau of Land Management
Arizona State Office
One North Central Avenue, Ste 800
Phoenix, AZ 85004-4427



Amc 382759

Amc 406336

396025

409628

Nov 6, 2012

ARIZONA STATE BLM OFFICE

PLEASE FIND ENCLOSED A PAYMENT TOTALING \$840. THIS IS TO UPDATE AND PAY IN FULL THE NEEDED ADDITIONAL AMOUNT FOR THE 2013 ASSESSMENT YEAR MAINTENANCE FEES FOR:

AMC # 382769
396026
396028

EASY MONEY
GOLD STAR
PROSPECTOR'S PARADISE

TOTAL BALANCE AMOUNT \$420 Pd

NO. OF CLAIMS
AMOUNT
RECEIPT NO.
INIT.

\$840.-
2690831
A.H.

** BLM-ASO **

— AND —

AMC # 406337
409629
409630

GOLD BAR
SIMPLEX
SIMPLEX 2

TOTAL BALANCE AMOUNT \$420 Pd

PLEASE SEE 2 ENCLOSED LETTERS FROM YOU

PLEASE RETURN ALL RECORDED PAPERWORK TO ME AT:

DOUG JULSEN, MINING ENGINEER
1881 CLAUDINE DR
LAS VEGAS, NV 89156

Thanks
Doug

RECEIVED
2012 NOV 15 P 1:53
PHOENIX OFFICE

11/21/12 AT



United States Department of the Interior

BUREAU OF LAND MANAGEMENT

Arizona State Office

One North Central Avenue, Suite 800

Phoenix, Arizona 85004-4427

www.blm.gov/az/

OCT 31 2012



In Reply Refer To:

3800 (9310) AT

AMC406336, AMC409628

CERTIFIED MAIL – RETURN RECEIPT REQUEST 7007 2680 0000 8514 7016

NOTICE

DOUGLAS JULSEN, ASTERION MINERALS LLC

1881 CLAUDINE DRIVE

LAS VEGAS, NV 89156

This Notice Affects Those Claims
Shown in the Block Below.

AMC406337, 409629, 409630

GOLD BAR, SIMPLEX, SIMPLEX 2

2013 Maintenance Fees - Additional Fees Required

Your maintenance fee payment for the 2013 assessment year, in the amount of \$140 per claim, for the placer claims listed above, has been received and is insufficient. **The total due on your claim(s) is: \$420.**

In accordance with the Consolidated Appropriations Act of 2012, Public Law 112-74 (125 Stat 1047), and FR44155-44158 (2012) Congress changed the way maintenance fees for placer mining claims are assessed. Instead of charging the maintenance fee on a per-claim basis, Congress stated that the fee, which is currently \$140, will be assessed on each 20 acre parcel of a placer claim or portion thereof.

Insufficient payment of the annual maintenance fee for the 2013 assessment year is a curable defect. **Therefore you are required to do one of the following within 30 days of receipt of this notice or your claim(s) will be declared forfeited:** 1) submit additional fees of \$140 per 20-acres or portion thereof based on the full acreage of the claim, or 2) amend the claim(s) to reduce the acres so a lesser fee is due and submit any additional fees due; or 3) relinquish the claim(s) in their entirety, in which case BLM will refund the maintenance fees you have already paid for the 2013 assessment year.

If you choose to amend the claims to reduce the acres, you must submit an amended location notice for each claim, with an accurate description and dimensions of the reduced claim, along with a map depicting the reduced claim, and a \$10 processing fee per amendment. An amendment must also be recorded at the county. If the amended claim contains more than 20 acres, calculate the additional fees due and submit those fees with the amendment(s).

RECEIVED
OCT 5 P 1:53



United States Department of the Interior



BUREAU OF LAND MANAGEMENT

Arizona State Office

One North Central Avenue, Suite 800

Phoenix, Arizona 85004-4427

www.blm.gov/az/

OCT 31 2012

In Reply Refer To:

3800 (9310) AT

AMC382759, AMC396025

CERTIFIED MAIL – RETURN RECEIPT REQUEST 7007 2680 0000 8514 6996

NOTICE

DOUGLAS JULSEN, NORTHERN MINING GROUP LLC

1881 CLAUDINE DRIVE

LAS VEGAS, NV 89156

This Notice Affects Those Claims
Shown in the Block Below.

AMC382769, 396026, 396028

EASY MONEY, GOLDSTAR, PROSPECTOR'S PARADISE

2013 Maintenance Fees - Additional Fees Required

Your maintenance fee payment for the 2013 assessment year, in the amount of \$140 per claim, for the placer claims listed above, has been received and is insufficient. **The total due on your claim(s) is: \$420.**

In accordance with the Consolidated Appropriations Act of 2012, Public Law 112-74 (125 Stat 1047), and FR44155-44158 (2012) Congress changed the way maintenance fees for placer mining claims are assessed. Instead of charging the maintenance fee on a per-claim basis, Congress stated that the fee, which is currently \$140, will be assessed on each 20 acre parcel of a placer claim or portion thereof.

Insufficient payment of the annual maintenance fee for the 2013 assessment year is a curable defect. **Therefore you are required to do one of the following within 30 days of receipt of this notice or your claim(s) will be declared forfeited:** 1) submit additional fees of \$140 per 20-acres or portion thereof based on the full acreage of the claim, or 2) amend the claim(s) to reduce the acres so a lesser fee is due and submit any additional fees due; or 3) relinquish the claim(s) in their entirety, in which case BLM will refund the maintenance fees you have already paid for the 2013 assessment year.

If you choose to amend the claims to reduce the acres, you must submit an amended location notice for each claim, with an accurate description and dimensions of the reduced claim, along with a map depicting the reduced claim, and a \$10 processing fee per amendment. An amendment must also be recorded at the county. If the amended claim contains more than 20 acres, calculate the additional fees due and submit those fees with the amendment(s).

PHOTO COPY
2012 OCT 31 1:53
RECEIVED

GEOSOURCE ENGINEERING
1881 CLAUDINE DR
LAS VEGAS, NV 89156

LAS VEGAS NV 890

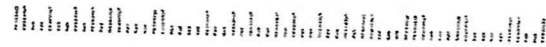
13 NOV 2012 PM 5 L



RECEIVED
BLM AZ STATE OFFICE
2012 NOV 15 P 1:51
PHOENIX, ARIZONA

BLM - ARIZONA STATE OFFICE
ONE NORTH CENTRAL AVE
SUITE 800
PHOENIX, AZ 85004-4427

85004442700



United States Department of the Interior
Bureau of Land Management
 LANDS/RECREATION & PLANNING
 ONE N CENTRAL AVE
 PHOENIX, AZ 85004 -2203
 Phone: 602-417-9200

Receipt

No: 2690831

Transaction #: 2772491	
Date of Transaction: 11/16/2012	
CUSTOMER:	
DOUGLAS JULSEN 1881 CLAUDINE DR LAS VEGAS,NV 89156-7190 US	

LINE #	QTY	DESCRIPTION	REMARKS	UNIT PRICE	TOTAL
1	1.00	LOCATABLE MINERALS / MINING CLAIMS-NOT NEW-UNADJUD,ONE AUTH NO. ONLY / MINING CLAIM MONEY RECEIVED CASES: AMC382769/\$840.00	ADDITIONAL MONIES FOR MAINT FEE PYMNT 2013	- n/a -	840.00
TOTAL:					\$840.00

PAYMENT INFORMATION			
1	AMOUNT:	840.00	POSTMARKED: 11/13/2012
	TYPE:	CHECK	RECEIVED: 11/16/2012
	CHECK NO:	5366	
	NAME:	JULSEN, DOUGLAS 1881 CLAUDINE DR LAS VEGAS NV 89156-7190 US	

REMARKS

This receipt was generated by the automated BLM Collections and Billing System and is a paper representation of a portion of the official electronic record contained therein.

AMC 382759
396025
406336
409628

JUNE 19, 2012

BLM - ARIZONA STATE OFFICE,

PLEASE RECORD THE FOLLOWING PAPERWORK:

MAINTENANCE FEE PAYMENT - 3 CLAIMS - ASTERION MINERALS
LLC

MAINTENANCE FEE PAYMENT - 3 CLAIMS - NORTHERN MINING GROUP LLC

AS PER OUR TELEPHONE CONVERSATION, I AM ENCLOSED
THE REQUIRED RECORDING FEE

$3 \times 140 = 420$ Plus $3 \times 140 = 420$
 $420 + 420 \Rightarrow$ TOTAL $\$840$

PLEASE RETURN ALL RECORDED DOCUMENTS TO ME AT -

DOUGLAS JULSEN, MINING ENGINEER
1881 CLAUDINE DR
LAS VEGAS, NV 89156

Thanks, Doug

RECEIVED
BLM AZ STATE OFFICE
2012 JUL 18 P 2:08
PHOENIX, ARIZONA

MAINTENANCE FEE PAYMENT

Claimant Name: NORTHERN MINING GROUP LLC
 Address: 1314 STOUT ST
 City: PRAIRIE State: KS Zip: 67124
 Telephone: _____
 E-mail address: _____
 Signature: Douglas Julian July 5, 2012

Check here if this is a change of address.

Amc 382759
 Amc 396025

RECEIVED
 BLM AZ STATE OFFICE
 PHOENIX, ARIZONA
 2012 JUL 18 P 2:08

LINE NO.	AMC NUMBER	CLAIM/SITE NAME	COUNTY RECORDER DATA (If available)	TWP	RNG	SEC
1	382769	EASY MONEY	X	9N	4W	8
2	396026	GOLDSTAR		9N	4W	8
3	396028	PROSPECTORS PARADISE		9N	4W	8
4						
5						
6						
7						
8						
9						
10						

Amt. Due
 280.00
 280.00
 280.00
 840.00

Placer 32, 30 A
 40A Placer
 40A Placer
 Amount pd on each 8140.00
~~Balance 4/20~~
 Pd 8420 11/15/12-AT

List additional claims on Form MCF114.

Bureau of Land Management
 Arizona State Office
 www.blm.gov/az/

No. of Claims: 6 x \$140 = 840
 Check No.: 5345 Init. JML
 Receipt No.: 2611791
 For BLM Use Only

Form: MCF112
 Revised July 2009

This form is available from the Arizona Department of Mines and Mineral Resources and may be reproduced.

8/15/2012 TS
 ENTERED INTO COMPUTER

MAINTENANCE FEE PAYMENT

Claimant Name: ASTERION MINERALS LLC
 Address: 4465 JOHNSTON PKWY
 City: CLEVELAND State: OH Zip: 44128
 Telephone: _____
 E-mail address: _____
 Signature: Douglas Judson July 5, 2012

Check here if this is a change of address.

Ame 406336
 Ame 409628

RECEIVED
 BLM AZ STATE OFFICE
 2012 JUL 18 P 2:08
 PHOENIX, ARIZONA

AMF Due
 280.00
 280.00
 280.00
 840.00

LINE NO.	AMC NUMBER	CLAIM/SITE NAME	COUNTY RECORDER DATA (If available)	TWP	RNG	SEC
1	406337	GOLD BAR	BK 4785 Pg 570	9N	5W	25
2	409629	SIMPLEX	BK 4825 Pg 311	9N	5W	25
3	409630	SIMPLEX Z	BK 4825 Pg 312	9N	5W	25
4						
5						
6						
7						
8						
9						
10						

40A Placer
 40A Placer
 40A Placer
 Amount paid on each 7/2/10
 Balance owed 840.00
 pd 840
 11/15/12
 AT

List additional claims on Form MCF114.

Bureau of Land Management
 Arizona State Office
 www.blm.gov/az/


No. of Claims: 3 x \$140 = \$420
 Check No.: _____ Init. _____
 Receipt No.: _____
 For BLM Use Only

Form: MCF112
 Revised July 2009



This form is available from the Arizona Department of Mines and Mineral Resources and may be reproduced.

8/15/2012
 ENTERED INTO COMPUTER

DOUGLAS JOLSEN, MINING ENGINEER
1881 CLAUDINE DR
LAS VEGAS, NV 89156



U.S. POSTAGE
PAID
LAS VEGAS, NV
89119
JUL 16, 12
AMOUNT
\$1.10
00059175-05



1000 85004

RECEIVED
BLM AZ STATE OFFICE
2012 JUL 18 P 2:01
PHOENIX, ARIZONA

BLM-ARIZONA STATE OFFICE
ONE NORTH CENTRAL AVE
PHOENIX, AZ 85004-2203

United States Department of the Interior

Bureau of Land Management
 LANDS/RECREATION & PLANNING
 ONE N CENTRAL AVE
 PHOENIX, AZ 85004 -2203
 Phone: 602-417-9200

Receipt

No: 2611791

Transaction #: 2691977
 Date of Transaction: 07/19/2012

CUSTOMER:

DOUGLAS JULSEN
 1881 CLAUDINE DR
 LAS VEGAS, NV 89156-7190 US

LINE #	QTY	DESCRIPTION	REMARKS	UNIT PRICE	TOTAL
1	1.00	LOCATABLE MINERALS / MINING CLAIMS-NOT NEW-UNADJUD, ONE AUTH NO. ONLY / MINING CLAIM MONEY RECEIVED CASES: AMC382769/\$840.00	MAINT 2013/6	- n/a -	840.00
TOTAL:					\$840.00

PAYMENT INFORMATION

1	AMOUNT:	840.00	POSTMARKED:	07/16/2012
	TYPE:	CHECK	RECEIVED:	07/19/2012
	CHECK NO:	5345		
	NAME:	JULSEN, DOUGLAS 1881 CLAUDINE DR LAS VEGAS NV 89156-7190 US		

REMARKS

This receipt was generated by the automated BLM Collections and Billing System and is a paper representation of a portion of the official electronic record contained therein.

December 27, 2010

In Reply Refer To:
3800 (9310) TS
AMC396025

CERTIFIED MAIL - RETURN RECEIPT REQUESTED No. 7010 0780 0001 4667 1619

DECISION

PRESTI BRET L : This decision affects those claims shown
PO BOX 523 : in the block below:
EARP, CA 92242-0523 :

AMC396027
PAY DAY

MINING CLAIMS
DECLARED FORFEITED

The mining claims listed above have been declared forfeited for failure to file the required maintenance fee payment or small miner's maintenance fee waiver (waiver).

Claimants are required to pay an annual non-refundable maintenance fee of \$140, or submit a waiver, on or before September 1 of each year. These requirements were established by 30 (United States Code) 28-f-k, as amended, and 43 Code of Federal Regulations (CFR) 3834 and 3835.

Our records do not show receipt of a maintenance fee payment, or waiver received on or before September 1, 2010, for the 2011 assessment year, for the claims listed above. Therefore, the claims are forfeited.

This decision does not relieve you of the liability for reclamation of all areas disturbed by your activities on lands covered by the subject mining claim(s) and/or site(s). After you complete the reclamation, you must notify the authorized officer of the appropriate surface managing agency so that the authorized officer may conduct a final site inspection and determine whether you may be released from liability.

If you fail to reclaim the land to the satisfaction of the authorized officer, the surface management agency may cite you for noncompliance under its surface management regulations.

For land administered by the Bureau of Land Management (BLM), if you fail to reclaim the land to the satisfaction of the authorized officer as required in 43 CFR Subpart 3809, BLM will issue an order of noncompliance under 43 CFR 3809.601(a). If you fail to comply with the noncompliance order, BLM may take further action under 43 CFR 3809.604. Failure to conduct reclamation is a prohibited act that may subject you to criminal penalties. See 43 CFR 3809.605(h) and 43 CFR 3809.700.

This decision may be appealed to the Interior Board of Land Appeals, Office of the Secretary, in accordance with the regulations contained in 43 CFR, Part 4, and the enclosed Form 1842-1. If an appeal is taken, your notice of appeal must be filed in this office (at the above address) within 30 days from receipt of this decision. The appellant has the burden of showing that the decision appealed from is in error.

If you wish to file a petition pursuant to regulation 43 CFR 4.21 (58 FR 4939, January 19, 1993) for a stay of the effectiveness of this decision during the time that your appeal is being reviewed by the Board, the petition for a stay must accompany your notice of appeal. A petition for a stay is required to show sufficient justification based on the standards listed below. Copies of the notice of appeal and petition for a stay **must** also be submitted to each party named in this decision and to the Interior Board of Land Appeals and to the appropriate Office of the Solicitor (see 43 CFR 4.413) at the same time the original documents are filed with this office. If you request a stay, you have the burden of proof to demonstrate that a stay should be granted.

Standards for Obtaining a Stay

Except as otherwise provided by law or other pertinent regulation, a petition for a stay of a decision pending appeal shall show sufficient justification based on the following standards:

- (1) The relative harm to the parties if the stay is granted or denied,
- (2) The likelihood of the appellant's success on the merits,
- (3) The likelihood of immediate and irreparable harm if the stay is not granted, and
- (4) Whether the public interest favors granting the stay.

Please include your AMC serial number(s) on all correspondence. If additional information is required, please call Tony Smith at 602-417-9355.

Rebecca Heick
Group Administrator
Lands and Minerals

Enclosure
TSmith:lm:122310

SENDER: COMPLETE THIS SECTION

- Complete items 1, 2, and 3. Also complete item 4 if Restricted Delivery is desired.
- Print your name and address on the reverse so that we can return the card to you.
- Attach this card to the back of the mailpiece, or on the front if space permits.

1. Article Addressed to:

PRESTI BRET L
 PO BOX 523
 EARP, CA 92242-0523
 AZ931 TS AMC396025 122210

2. Article Number
 (Transfer from service label)

7010 0780 0001 4667 1619

COMPLETE THIS SECTION ON DELIVERY

A. Signature

X

 Agent AddresseeB. Received by (*Printed Name*)

Bret Lapresti

C. Date of Delivery

1/7/11

D. Is delivery address different from item 1? Yes/

If YES, enter delivery address below:

 No

3. Service Type

 Certified Mail Express Mail Registered Return Receipt for Merchandise Insured Mail C.O.D.4. Restricted Delivery? (*Extra Fee*) Yes

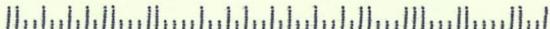
UNITED STATES POSTAL SERVICE



First-Class Mail
Postage & Fees Paid
USPS
Permit No. G-10

• Sender: Please print your name, address, and ZIP+4 in this box •

BUREAU OF LAND MANAGEMENT
ARIZONA STATE OFFICE
ONE NORTH CENTRAL AVENUE
SUITE 800
PHOENIX, AZ 85004-2203



NOTICE!!

These documents have been scanned!

Do not place un-scanned documents beneath this notice!

Do not remove this notice from this file!

GPO Jacket No. 560-102
Print Order 61540
Rise Business Services, LLC
Job=AZ15 5/22/2019



Box Number= AZ15076



Claim Begin-End: AMC396025-AMC396033

3 Transfers



AZ15076-1

AMC396025-AMC396393

When recorded, mail to:

Name: WILMA NOTSINNEH
Address: P.O. BOX 256
City/State/Zip Code: CONGRESS, AZ, 85332



389711
396025

Space above this line for Recorder's use

QUITCLAIM DEED

KNOW ALL MEN BY THESE PRESENTS:

That I(we), TAHARA BROWN,
the undersigned, for the consideration of Ten Dollars (\$10.00), and other valuable considerations, do
hereby release, remise, and forever quitclaim unto WILMA NOTSINNEH

all right, title and interest in that certain Property situated in YAVAPAI County,
State of ARIZONA, and described as follows:

**THE UNPATENTED FEDERAL MINING CLAIM AMC396026 GOLDSTAR AS RECORDED
IN BOOK 4645 P429 IN THE YAVAPAI COUNTY RECORDERS OFFICE.
SW1/4SE1/4SEC.8T9NR4W, GSRB&M, AZ**

**NO TRANSFER NECESSARY
EXEMPT UNDER ARS 11-1134
A6**

IN WITNESS WHEREOF, I(we) have hereunto set my(our) hand(s) and seal this 28th day of
March, 2016.

TAHARA BROWN
Printed Name of Releasor

Tahara Brown
Signature of Releasor

Printed Name of Releasor

Signature of Releasor

Printed Name of Witness (if required by State Laws)

Signature of Witness (if required by State Laws)

2016 APR 13 P 1 26

RECEIVED

3605663

ACKNOWLEDGMENT
(States Other Than California)

State of Indiana)
County of Lake) ss.

On this 28th day of March, 2016, before me, the undersigned
Notary Public, personally appeared TAHARA BROWN

known to me to be the individual(s) who executed the foregoing instrument and acknowledged the same
to be his(her)(their) free act and deed.


My Commission Expires: June 14, 2020

[Signature]
Notary Public

If acknowledged in the State of Florida, complete section(s) below:

(Releasor) Personally Known (or) Produced Identification
If applicable, Type of Identification Produced: DRIVERS

license



(Co-Releasor) Personally Known (or) Produced Identification

If applicable, Type of Identification Produced: DRIVER'S
license

ACKNOWLEDGMENT
(State Of California)

State of California)
County of _____) ss.

On this _____ day of _____, _____, before me, _____
_____, the undersigned Notary Public, personally appeared,

personally known to me (or proved to me on the basis of satisfactory evidence) to be the person(s) whose
name(s) is(are) subscribed to the attached instrument and acknowledged to me that he(he)(she)(they)
executed the same in his(her)(their) authorized capacity(ies), and that by his(her)(their) signature(s) on
the instrument, the person(s) or the entity upon behalf of which the person(s) acted, executed the
instrument.

WITNESS my hand and official seal.

Notary Public



When recorded, mail to:

Name: MUDDY WATER RANCH, LLC

Address: P.O. BOX 256

City/State/Zip Code: CONGRESS, AZ, 85332

Space above this line for Recorder's use

QUITCLAIM DEED

KNOW ALL MEN BY THESE PRESENTS:

That I (we), BRENT SABEL,
the undersigned, for the consideration of Ten Dollars (\$10.00), and other valuable considerations, do
hereby release, remise, and forever quitclaim unto MUDDY WATER RANCH, LLC

all right, title and interest in that certain Property situated in YAVAPAI County,
State of ARIZONA, and described as follows:

**THE UNPATENTED FEDERAL MINING CLAIM AMC389723 PAY STREAK
W1/2SW1/4SE1/4SEC.28 T10NR5W, GSRB&M, AZ.**

**NO TRANSFER NECESSARY
EXEMPT UNDER ARS 11-1134
A6**

IN WITNESS WHEREOF, I (we) have hereunto set my (our) hand(s) and seal this 14 day of
MARCH, 2016

BRENT SABEL

Printed Name of Releasor

Signature of Releasor

Printed Name of Releasor

Signature of Releasor

Printed Name of Witness (if required by State Laws)

Signature of Witness (if required by State Laws)

LEC
①

MAR 23 10 31 AM '16

ACKNOWLEDGMENT
(States Other Than California)

State of Colorado)
County of Adams) ss.

On this 14 day of MARCH, 2016, before me, the undersigned
Notary Public, personally appeared BRENT SABEL

known to me to be the individual(s) who executed the foregoing instrument and acknowledged the same
to be his(her)(their) free act and deed.

My Commission Expires: February 22nd 2020 Aimee Kaylor
Notary Public

If acknowledged in the State of Florida, complete section(s) below:

(Releasor) Personally Known (or) Produced Identification

If applicable, Type of Identification Produced: _____

(Co-Releasor) Personally Known (or) Produced Identification

If applicable, Type of Identification Produced: _____

Aimee Kaylor
NOTARY PUBLIC
STATE OF COLORADO
NOTARY ID 20104002788
MY COMMISSION EXPIRES February 22, 2020

ACKNOWLEDGMENT
(State Of California)

State of California)
County of _____) ss.

On this _____ day of _____, _____, before me, _____
_____, the undersigned Notary Public, personally appeared,

personally known to me (or proved to me on the basis of satisfactory evidence) to be the person(s) whose
name(s) is(are) subscribed to the attached instrument and acknowledged to me that he(he)(she)(they)
executed the same in his(her)(their) authorized capacity(ies), and that by his(her)(their) signature(s) on
the instrument; the person(s) or the entity upon behalf of which the person(s) acted, executed the
instrument.

WITNESS my hand and official seal.

Notary Public

RECEIVED
JUL 13 P 1:26

United States Department of the Interior
Bureau of Land Management
 DIV OF LANDS, MINRLS & ENERGY
 ONE N CENTRAL AVE
 PHOENIX, AZ 85004 -4427
 Phone: 602-417-9200

Receipt

No: 3605663

Transaction #: 3709100	
Date of Transaction: 07/13/2016	
CUSTOMER:	
TAHARA D BROWN PO BOX 800 CONGRESS, AZ 85332-0800 US	

LINE #	QTY	DESCRIPTION	REMARKS	UNIT PRICE	TOTAL
1	1.00	LOCATABLE MINERALS / MINING CLAIMS- NOT NEW-UNADJUD, ONE AUTH NO. ONLY / MINING CLAIM MONEY RECEIVED CASES: AMC396026/\$20.00	TRF (2)	- n/a -	20.00
TOTAL:					\$20.00

PAYMENT INFORMATION			
1	AMOUNT:	20.00	POSTMARKED: N/A
	TYPE:	CHECK	RECEIVED: 07/13/2016
	CHECK NO:	1067	
	NAME:	BROWN, TAHARA D PO BOX 800 CONGRESS AZ 85332-0800 US	

REMARKS

This receipt was generated by the automated BLM Collections and Billing System and is a paper representation of a portion of the official electronic record contained therein.

*TRANSFERS PROCESSED PREVIOUSLY; RECEIPT # 3528157 & RECEIPT # 3520622
 EARNED MONEY AC 398. 10 14 JUL 16*

ENTERED
 JUL 14 2016
 BY: *[Signature]*

TO: UNITED STATES DEPARTMENT OF THE INTERIOR
BUREAU OF LAND MANAGEMENT
ONE N. CENTRAL AVE SUITE 800
PHOENIX, AZ, 85004-4427

396025

March 28th, 2016

NOTICE OF CHANGE IN OWNERSHIP OF MINING CLAIM

This letter and enclosed quitclaim deed, and check for the \$10. transfer fee, serves as notice that the:

AMC 396026 Goldstar

unpatented mining claim was transferred to the new owner:

Wilma Notsinneh
P.O. Box 256
Congress, AZ, 85332

On March 28th, 2016 by instrument of quitclaim deed.

Sincerely,

Tahara Brown

RECEIVED
BLM AZ STATE OFFICE
2016 APR - 1 P 3: 22
PHOENIX, ARIZONA

Enclosed:
Notification letter
Quitclaim deed
Transfer fee of \$10.

ENTERED
APR - 7 2016
BY: *lp*

ACKNOWLEDGMENT
(States Other Than California)

State of Indiana)
County of Lake) ss.

On this 28th day of March, 2016, before me, the undersigned
Notary Public, personally appeared TAHARA BROWN

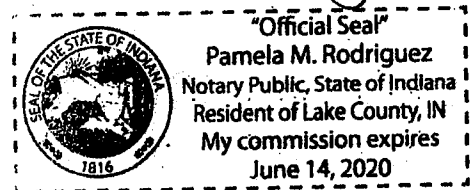
known to me to be the individual(s) who executed the foregoing instrument and acknowledged the same
to be his(her)(their) free act and deed.

My Commission Expires: June 14, 2020 Pamela M. Rodriguez
Notary Public

If acknowledged in the State of Florida, complete section(s) below:

(Releasor) Personally Known (or) Produced Identification

If applicable, Type of Identification Produced: Driver's
license



(Co-Releasor) Personally Known (or) Produced Identification

If applicable, Type of Identification Produced: Driver's
license

ACKNOWLEDGMENT
(State Of California)

State of California)
County of _____) ss.

On this _____ day of _____, _____, before me, _____
_____, the undersigned Notary Public, personally appeared,

personally known to me (or proved to me on the basis of satisfactory evidence) to be the person(s) whose
name(s) is(are) subscribed to the attached instrument and acknowledged to me that he(he)(they)
executed the same in his(her)(their) authorized capacity(ies), and that by his(her)(their) signature(s) on
the instrument, the person(s) or the entity upon behalf of which the person(s) acted, executed the
instrument.

WITNESS my hand and official seal.

Notary Public

RECEIVED
BLM SERVICE
2016 APR - 1 P 3: 2
Page 2

TAHARA BROWN
1984 W SR 10
Lake Village, IN, 46349

S SUBURBAN IL 604

29 MAR 2016 PM 4 L



RECEIVED
BLM N. CENTRAL OFFICE

2016 APR -1 P 3: 22

PHOENIX, ARIZONA

Bureau of Land Management
ONE N. Central Ave. Suite 800
Phoenix, AZ, 85004-4427

85004442700



United States Department of the Interior
Bureau of Land Management
 LANDS/RECREATION & PLANNING
 ONE N CENTRAL AVE
 PHOENIX, AZ 85004 -2203
 Phone: 602-417-9200

Receipt

No: 3528157

Transaction #: 3630176	
Date of Transaction: 04/04/2016	
CUSTOMER:	
TAHARA D BROWN 1984 W STATE ROAD 10 LAKE VILLAGE, IN 46349-9341 US	

LINE #	QTY	DESCRIPTION	REMARKS	UNIT PRICE	TOTAL
1	1.00	LOCATABLE MINERALS / MINING CLAIMS- NOT NEW-UNADJUD, ONE AUTH NO. ONLY / MINING CLAIM MONEY RECEIVED CASES: AMC396026/\$10.00	QCD - 1	- n/a -	10.00
TOTAL:					\$10.00

PAYMENT INFORMATION					
1	AMOUNT:	10.00	POSTMARKED:	03/29/2016	
	TYPE:	CHECK	RECEIVED:	04/01/2016	
	CHECK NO:	1601			
	NAME:	BROWN, TAHARA D 1984 W STATE ROAD 10 LAKE VILLAGE IN 46349-9341 US			

REMARKS

This receipt was generated by the automated BLM Collections and Billing System and is a paper representation of a portion of the official electronic record contained therein.

TO: UNITED STATES DEPARTMENT OF THE INTERIOR
BUREAU OF LAND MANAGEMENT
ONE N. CENTRAL AVE SUITE 800
PHOENIX, AZ, 85004-4427

396025

436793

March 14, 2016

NOTICE OF CHANGE IN OWNERSHIP OF MINING CLAIM

This letter and enclosed 2 quitclaim deed, and check for the \$20. transfer fee, serves as notice that these claims transferred ownership.

Sincerely,


Gerald Gordon

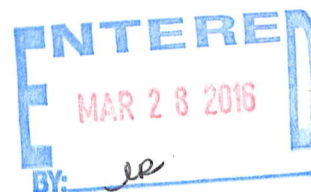
Enclosed:

Quitclaim deeds:

Muddy Water Ranch, LLC

Thomas Leone

Transfer fee of \$20.



When recorded, mail to:

MUDDY WATER RANCH/ ORIE HUMPHREY

Name: _____

Address: **P.O. BOX 256**

City/State/Zip Code: **CONGRESS, AZ, 85332**

Space above this line for Recorder's use

QUITCLAIM DEED

KNOW ALL MEN BY THESE PRESENTS:

That I(we), **GERALD GORDON**,
the undersigned, for the consideration of Ten Dollars (\$10.00), and other valuable considerations, do
hereby release, remise, and forever quitclaim unto **MUDDY WATER RANCH, LLC**

all right, title and interest in that certain Property situated in **YAVAPAI** County,
State of **ARIZONA**, and described as follows:

**THE UNPATENTED FEDERAL MINING CLAIM AMC396026 GOLDSTAR AS RECORDED IN
BOOK 4645 P429 IN THE YAVAPAI COUNTY RECORDERS OFFICE.**

**NO TRANSFER NECESSARY
EXEMPT UNDER ARS 11-1134
A6**

IN WITNESS WHEREOF, I(we) have hereunto set my(our) hand(s) and seal this **11TH** day of
MARCH, **2016**

GERALD GORDON

Printed Name of Releasor



Signature of Releasor

Printed Name of Releasor

Signature of Releasor

Printed Name of Witness (if required by State Laws)

Signature of Witness (if required by State Laws)

2016 MAR 16 5 24 53

ACKNOWLEDGMENT
(States Other Than California)

State of Arizona)
County of Maricopa) ss.

On this 11TH day of MARCH, 2016, before me, the undersigned Notary Public, personally appeared GERALD GORDON

known to me to be the individual(s) who executed the foregoing instrument and acknowledged the same to be his(her)(their) free act and deed.

My Commission Expires: FEB 8, 2019 Cathy Hinz Berg
Notary Public

If acknowledged in the State of Florida, complete section(s) below:

(Releasor) Personally Known (or) Produced Identification

If applicable, Type of Identification Produced: _____

(Co-Releasor) Personally Known (or) Produced Identification

If applicable, Type of Identification Produced: _____



ACKNOWLEDGMENT
(State Of California)

State of California)
County of _____) ss.

On this _____ day of _____, _____, before me, _____, the undersigned Notary Public, personally appeared,

personally known to me (or proved to me on the basis of satisfactory evidence) to be the person(s) whose name(s) is(are) subscribed to the attached instrument and acknowledged to me that he(he)(she)(they) executed the same in his(her)(their) authorized capacity(ies), and that by his(her)(their) signature(s) on the instrument, the person(s) or the entity upon behalf of which the person(s) acted, executed the instrument.

WITNESS my hand and official seal.

Notary Public

2016 MAR 16 PM 3:53

When recorded, mail to:

Name: THOMAS JOHN LEONE

Address: 420 ORTLOFF TRAIL

City/State/Zip Code: WATERTOWN, MN, 55388

Space above this line for Recorder's use

QUITCLAIM DEED

KNOW ALL MEN BY THESE PRESENTS:

That I (we), GERALD GORDON,
the undersigned, for the consideration of Ten Dollars (\$10.00), and other valuable considerations, do
hereby release, remise, and forever quitclaim unto THOMAS JOHN LEONE

all right, title and interest in that certain Property situated in YAVAPAI County,
State of ARIZONA, and described as follows:

**THE UNPATENTED FEDERAL MINING CLAIM AMC436794 GOLD RANGER AS RECORDED IN THE YAVAPAI
COUNTY RECORDERS OFFICE, DOCUMENT 2016-0010473.**

**NO TRANSFER NECESSARY
EXEMPT UNDER ARS 11-1134
A6**


IN WITNESS WHEREOF, I (we) have hereunto set my (our) hand(s) and seal this 11th day of
MARCH, 2016.

GERALD GORDON

Printed Name of Releasor

Printed Name of Releasor

Printed Name of Witness (if required by State Laws)



Signature of Releasor

Signature of Releasor

Signature of Witness (if required by State Laws)

ACKNOWLEDGMENT
(States Other Than California)

State of Arizona)
County of Maricopa) ss.

On this 11TH day of MARCH, 2016, before me, the undersigned Notary Public, personally appeared GERALD GORDON

known to me to be the individual(s) who executed the foregoing instrument and acknowledged the same to be his(her)(their) free act and deed.

My Commission Expires: 2018, 2019 Cathy Hinz Berg
Notary Public

If acknowledged in the State of Florida, complete section(s) below:
(Releasor) Personally Known (or) Produced Identification
If applicable, Type of Identification Produced: _____

(Co-Releasor) Personally Known (or) Produced Identification
If applicable, Type of Identification Produced: _____



ACKNOWLEDGMENT
(State Of California)

State of California)
County of _____) ss.

On this _____ day of _____, _____, before me, _____, the undersigned Notary Public, personally appeared,

personally known to me (or proved to me on the basis of satisfactory evidence) to be the person(s) whose name(s) is(are) subscribed to the attached instrument and acknowledged to me that he(he)(they) executed the same in his(her)(their) authorized capacity(ies), and that by his(her)(their) signature(s) on the instrument, the person(s) or the entity upon behalf of which the person(s) acted, executed the instrument.

WITNESS my hand and official seal.

Notary Public

2016 MAR 16 P 3:53
RECEIVED OFFICE

Gerald Gordon
P.O. Box 800
Congress, AZ, 85332

RECEIVED
BLM AZ STATE OFFICE

2016 MAR 16 P 3:51

PHOENIX, ARIZONA



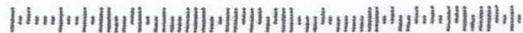
PHOENIX AZ 852

14 MAR 2016 PM 5 L



US Dept of Interior/BLM
ONE N. Central Ave. Suite 800
Phoenix, AZ, 85004-4427

85004442700



United States Department of the Interior
Bureau of Land Management
 LANDS/RECREATION & PLANNING
 ONE N CENTRAL AVE
 PHOENIX, AZ 85004 -2203
 Phone: 602-417-9200

Receipt

No: 3517447

Transaction #: 3619234	
Date of Transaction: 03/17/2016	
CUSTOMER:	
GERALD GORDON PO BOX 800 CONGRESS,AZ 85332-0800 US	

LINE #	QTY	DESCRIPTION	REMARKS	UNIT PRICE	TOTAL
1	1.00	LOCATABLE MINERALS / MINING CLAIMS- NOT NEW-UNADJUD,ONE AUTH NO. ONLY / MINING CLAIM MONEY RECEIVED CASES: AMC396026/\$20.00	QCD - 2	- n/a -	20.00
TOTAL:					\$20.00

PAYMENT INFORMATION			
1	AMOUNT:	20.00	POSTMARKED: 03/14/2016
	TYPE:	CHECK	RECEIVED: 03/16/2016
	CHECK NO:	1110	
	NAME:	GORDON, GERALD PO BOX 800 CONGRESS AZ 85332-0800 US	

REMARKS

This receipt was generated by the automated BLM Collections and Billing System and is a paper representation of a portion of the official electronic record contained therein.

Amc ~~302~~
396025
426212

QUIT CLAIM DEED

FOR VALUABLE CONSIDERATION, the sufficiency and receipt of which is hereby acknowledged,
EDWARD A. GIUFFRE does hereby forever quit claim all his right, title and interest in
the unpatented mining claims described on the supplemental attachment, attached hereto and incorporated
herein by reference, to DAPNE ADERMAN AMC 426215 GOLD PANNER
3018 WEST HIDDEN VALLEY RD
DESERT HILLS, AZ 85086
IN WITNESS WHEREOF, grantor has executed this instrument as of this 14 day of APRIL, 2015

Edward A. Giuffre Jr

Exempt from A.R.S. 11-1133 and 11-1137(B) by A.R.S. 11-1134(A)(6)

Virginia
STATE OF ~~ARIZONA~~
County of MARICOPA Franklin ss.

SUBSCRIBED AND SWORN TO before me, a Notary Public, this 14 day of April, 2015

By: EDWARD A. GIUFFRE JR

Notary Public *[Signature]*

My Commission Expires March 31, 2017

RITA PENDLETON THOMAS
NOTARY PUBLIC
COMMONWEALTH OF VIRGINIA
MY COMMISSION EXPIRES MAR. 31, 2017
COMMISSION # 138005

RECEIVED
DLMA RECORDS OFFICE
2015 APR 22 P 2:50
PHOENIX, ARIZONA

ENTERED
APR 22 2015
BY: *[Signature]*

Form MCF120
Revised July 2014

QUIT CLAIM DEED

FOR VALUABLE CONSIDERATION, the sufficiency and receipt of which is hereby acknowledged, KEVIN CRAIG ADERMAN does hereby forever quit claim all his right, title and interest in the unpatented mining claims described on the supplemental attachment, attached hereto and incorporated herein by reference, to ANNA M. GIUFFRE, 320 GREYSTONE DR WIRTZ VA 24184 AMC 396030 TITAN 1
IN WITNESS WHEREOF, grantor has executed this instrument as of this 20 day of APRIL, 202015

[Signature]

Exempt from A.R.S. 11-1133 and 11-1137(B) by A.R.S. 11-1134(A)(6)

RECEIVED
DLM ADEQUATE OFFICE
2015 APR 22 P 2:50
PHOENIX, ARIZONA


STATE OF ARIZONA)
County of MARICOPA) ss.

SUBSCRIBED AND SWORN TO before me, a Notary Public, this 20 day of April, 2015

By: KEVIN CRAIG ADERMAN

Notary Public [Signature]

My Commission Expires 8-14-15



Form MCF120
Revised July 2014


This form is available from the **Arizona Geological Survey** and may be reproduced.

ENTERED
APR 22 2015
BY: pm

KEVIN ADERMAN
1241 E. CAVALRY RD
NEW RIVER, AZ
85087

PHOENIX AZ 852

20 APR 2015 PM 3 L



RECEIVED
BLM ARIZONA STATE OFFICE

2015 APR 22 P 2:49

PHOENIX, ARIZONA

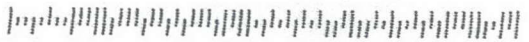
UNITED STATES

DEPARTMENT OF THE INTERIOR
BUREAU OF LAND MANAGEMENT
ARIZONA STATE OFFICE

ATTN:
REANN MYERS

1 NORTH CENTRAL AVENUE SUITE 800
PHOENIX, ARIZONA 85004


95004292299



KEVIN ADERMAN
1241 E. CAVALRY RD
NEW RIVER, AZ
85087

PHOENIX AZ 852

20 APR 2015 PM 3 L



RECEIVED
BLM ALBUQUERQUE OFFICE

2015 APR 22 P 2:49

PHOENIX, ARIZONA

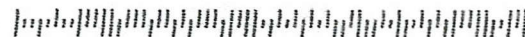
UNITED STATES

DEPARTMENT OF THE INTERIOR
BUREAU OF LAND MANAGEMENT
ARIZONA STATE OFFICE

ATTN:
REANN MYERS

1 NORTH CENTRAL AVENUE SUITE 800
PHOENIX, ARIZONA 85004

85004292299



QUIT CLAIM DEED

FOR VALUABLE CONSIDERATION, the sufficiency and receipt of which is hereby acknowledged, KEVIN CRAIG ADERMAN does hereby forever quit claim all his right, title and interest in the unpatented mining claims described on the supplemental attachment, attached hereto and incorporated herein by reference, to AMC 396030 TITAN 1.

IN WITNESS WHEREOF, grantor has executed this instrument as of this 2 day of Jan., 20 15
ADD ANNA M GIBBERE TO TITAN 1

[Signature]

Exempt from A.R.S. 11-1133 and 11-1137(B) by A.R.S. 11-1134(A)(6)

STATE OF ARIZONA)
County of Maricopa) ss.

SUBSCRIBED AND SWORN TO before me, a Notary Public, this 2 day of Jan, 20 15


By: Laura Warren

Notary Public [Signature]

My Commission Expires 2/12/16

NOT PROCESSED

RECEIVED
CLERK OF SUPERIOR COURT
PHOENIX, AZ
2015 JAN -5 P 1:55



RECEIPT # 3203840

Form MCF120
Revised July 2014

This form is available from the Arizona Geological Survey and may be reproduced.

NEW CORRECT QCD
RECEIVED 4/22/2015. RM

QUIT CLAIM DEED

FOR VALUABLE CONSIDERATION, the sufficiency and receipt of which is hereby acknowledged, EDWARD A. GIUFFRÉ JR. does hereby forever quit claim all his right, title and interest in the unpatented mining claims described on the supplemental attachment, attached hereto and incorporated herein by reference, to AMC 426215 GOLDBANNER.

IN WITNESS WHEREOF, grantor has executed this instrument as of this 2 day of Jan., 2015
~~REMOVE~~ ADD DAPHNE M. ADERMAN TO THIS CLAIM (GOLDBANNER)

[Signature]

Exempt from A.R.S. 11-1133 and 11-1137(B) by A.R.S. 11-1134(A)(6)

STATE OF ARIZONA

County of Maricopa) ss.


SUBSCRIBED AND SWORN TO before me, a Notary Public, this 2 day of Jan., 2015

By: Laura Warren

Notary Public [Signature]

My Commission Expires 2/12/16

RECEIVED
DLJ, AZ STATE OFFICE
2015 JAN -5 P 1:55
PHOENIX, AZ



RECEIPT # 3203840

Form MCF120
Revised July 2014

This form is available from the Arizona Geological Survey and may be reproduced.


NEW CORRECT QCD
RECEIVED 4/22/2015. JAM

UNITED STATES
DEPARTMENT OF THE INTERIOR
Bureau of Land Management
Arizona State Office
One N. Central Avenue, Suite 800
Phoenix AZ 85004-4427

AN EQUAL OPPORTUNITY EMPLOYER

PHOENIX, AZ 852

03 JAN 2015



U.S. POSTAGE
PAID
WICKENBURG, AZ
85390
JAN 03, 15
AMOUNT

1022

85004


\$0.49
00046402-07

OFFICIAL BUSINESS
PENALTY FOR PRIVATE USE, \$300

UNITED STATES
DEPARTMENT OF THE INTERIOR
Bureau of Land Management
Arizona State Office
1 North Central Avenue, Suite 800
Phoenix, Arizona 85004

Attn: Accts.

85004442700



UNITED STATES
DEPARTMENT OF THE INTERIOR
Bureau of Land Management
Arizona State Office
One N. Central Avenue, Suite 800
Phoenix AZ 85004-4427

OFFICIAL BUSINESS
PENALTY FOR PRIVATE USE, \$300

AN EQUAL OPPORTUNITY EMPLOYER

PHOENIX AZ 852

03 JAN 2015



UNITED STATES
POSTAL SERVICE



1022

85004

U.S. POSTAGE
PAID
WICKENBURG, AZ
85390
JAN 03, '15
AMOUNT

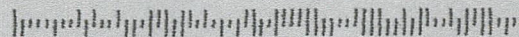
\$0.49

00046402-07

UNITED STATES
DEPARTMENT OF THE INTERIOR
Bureau of Land Management
Arizona State Office
1 North Central Avenue, Suite 800
Phoenix, Arizona 85004

Attn: Accts.

85004442700



United States Department of the Interior
Bureau of Land Management
 LANDS/RECREATION & PLANNING
 ONE N CENTRAL AVE
 PHOENIX, AZ 85004 -2203
 Phone: 602-417-9200

Receipt

No: 3203840

Transaction #: 3297386	
Date of Transaction: 01/06/2015	
CUSTOMER:	
KEVIN ADERMAN 1241 E CAVALRY RD NEW RIVER, AZ 85087-8680 US	

LINE #	QTY	DESCRIPTION	REMARKS	UNIT PRICE	TOTAL
1	1.00	LOCATABLE MINERALS / MINING CLAIMS- NOT NEW-UNADJUD, ONE AUTH NO. ONLY / MINING CLAIM MONEY RECEIVED CASES: AMC396030/\$20.00	QCD - 2	- n/a -	20.00
TOTAL:					\$20.00

PAYMENT INFORMATION					
1	AMOUNT:	20.00	POSTMARKED:	01/03/2014	
	TYPE:	CHECK	RECEIVED:	01/05/2014	
	CHECK NO:	1656			
	NAME:	PIEDMONT ROCK DRILLS LLC 400 GREYSTONE DR WIRTZ VA 24184 US			

REMARKS

This receipt was generated by the automated BLM Collections and Billing System and is a paper representation of a portion of the official electronic record contained therein.

me 396025
382759

TO: UNITED STATES DEPARTMENT OF THE INTERIOR
BUREAU OF LAND MANAGEMENT
ONE N. CENTRAL AVE SUITE 800
PHOENIX, AZ, 85004-4427

March 31st, 2015

NOTICE OF CHANGE IN OWNERSHIP OF MINING CLAIM

This letter and enclosed quitclaim deed, and check for the \$60. transfer fee, serves as notice that the:

AMC 396028 Prospector's Paradise
AMC 396026 Gold Star
AMC 382769 Easy Money

unpatented mining claims were transferred to the new owners:

Gerald Gordon & Tahara Brown
1984 W. State Rd. 10
Lake Village, IN, 46349

On January 20th, 2015 by instrument of quitclaim deed.

Sincerely,

Tahara Brown

Enclosed:
Notification letter
Quitclaim deed
Transfer fee of \$10.

PHOENIX, ARIZONA
2015 APR - 6 P. 1:55
RECEIVED

RECEIPT # 3268205

ENTERED INTO COMPUTER
5/14/2015

When recorded, mail to:

Name: Tahara Brown

Address: 1984 West State Road 10

City/State/Zip Code: Lake Village, IN, 46349

Space above this line for Recorder's use

QUITCLAIM DEED

KNOW ALL MEN BY THESE PRESENTS:

That I (we), Northern Mining Group, LLC, Douglas H. Kilgariff, Manager, the undersigned, for the consideration of Ten Dollars (\$10.00), and other valuable considerations, do hereby release, remise, and forever quitclaim unto Tahara Brown & Gerald Gordon

all right, title and interest in that certain Property situated in Yavapai County, State of Arizona, and described as follows:

the following unpatented federal mining claims:
AMC396028 Prospector's Paradise SE1/4SE1/4 SEC.8 T9NR4W,GSRB&M, AZ
AMC396026 Gold Star SW1/4SE1/4 SEC.8 T9NR4W,GSRB&M, AZ
AMC382769 Easy Money, NW1/4SE1/4 SEC.8 T9NR4W,GSRB&M, AZ

PHOENIX, ARIZONA
2015 JAN - 6 P M



**NO TRANSFER NECESSARY
EXEMPT UNDER ARS 11-1134
A6**

IN WITNESS WHEREOF, I (we) have hereunto set my(our) hand(s) and seal this 20th day of January, 2015.


Northern Mining Group, LLC., Douglas H. Kilgariff, Manager Douglas H. Kilgariff
Printed Name of Releasor Signature of Releasor

Printed Name of Releasor Signature of Releasor

Printed Name of Witness (if required by State Laws) Signature of Witness (if required by State Laws)

ACKNOWLEDGMENT
(States Other Than California)

State of Kansas)
County of Pratt) ss.



On this 20th day of January, 2015, before me, the undersigned Notary Public, personally appeared Northern Mining Group, LLC, Douglas H. Kilgariff, Manager

known to me to be the individual(s) who executed the foregoing instrument and acknowledged the same to be his(her)(their) free act and deed.

My Commission Expires: 6/1/15 Monica L. Thompson
Notary Public

If acknowledged in the State of Florida, complete section(s) below:

(Releasor) Personally Known (or) Produced Identification

If applicable, Type of Identification Produced: _____

(Co-Releasor) Personally Known (or) Produced Identification

If applicable, Type of Identification Produced: _____

ACKNOWLEDGMENT
(State Of California)

State of California)
County of _____) ss.

On this _____ day of _____, _____, before me, _____, the undersigned Notary Public, personally appeared,

personally known to me (or proved to me on the basis of satisfactory evidence) to be the person(s) whose name(s) is(are) subscribed to the attached instrument and acknowledged to me that he(he)(she)(they) executed the same in his(her)(their) authorized capacity(ies), and that by his(her)(their) signature(s) on the instrument; the person(s) or the entity upon behalf of which the person(s) acted, executed the instrument.

WITNESS my hand and official seal.

Notary Public

PHOENIX, ARIZONA
2015 APR - 6 P. 1:55
Page 2

United States Department of the Interior
Bureau of Land Management
LANDS/RECREATION & PLANNING
ONE N CENTRAL AVE
PHOENIX, AZ 85004 -2203
Phone: 602-417-9200

Receipt

No: 3268205

Transaction #: 3363833	
Date of Transaction: 04/07/2015	
CUSTOMER:	
GERALD GORDON 1984 W STATE ROAD 10 LAKE VILLAGE, IN 46349-9341 US	

LINE #	QTY	DESCRIPTION	REMARKS	UNIT PRICE	TOTAL
1	1.00	LOCATABLE MINERALS / MINING CLAIMS- NOT NEW-UNADJUD, ONE AUTH NO. ONLY / MINING CLAIM MONEY RECEIVED CASES: AMC396028/\$60.00	TRANSFER - 6	- n/a -	60.00
TOTAL:					\$60.00

PAYMENT INFORMATION			
1	AMOUNT:	60.00	POSTMARKED: 04/02/2015
	TYPE:	CHECK	RECEIVED: 04/06/2015
	CHECK NO:	1145	
	NAME:	GORDON, GERALD PO BOX 800 CONGRESS AZ 85332 US	

REMARKS

This receipt was generated by the automated BLM Collections and Billing System and is a paper representation of a portion of the official electronic record contained therein.

AMC 396025

When recorded, mail to:

Name: Edward Anthony Giuffre, Jr.

Address: 320 Greystone Dr.

City/State/Zip Code: Wirtz, VA, 24184

Space above this line for Recorder's use

QUITCLAIM DEED

KNOW ALL MEN BY THESE PRESENTS:

That I(we), Tahara Brown, the undersigned, for the consideration of Ten Dollars (\$10.00), and other valuable considerations, do hereby release, remise, and forever quitclaim unto Edward Anthony Giuffre, Jr.

all right, title and interest in that certain Property situated in Yavapai County,

The Unpatented Federal Mining Claim AMC396030 Titan 1, as recorded in Book 4645 Page 422, in the Yavapai County Recorders Office.

NE1/4 NW1/4 SECTION 20, T10N R5W, GSRB&M, AZ

**NO TRANSFER NECESSARY
EXEMPT UNDER ARS 11-1134
A6**

IN WITNESS WHEREOF, I(we) have hereunto set my(our) hand(s) and seal this 8th day of May, 2014.

Tahara Brown

Printed Name of Releasor

Tahara Brown

Signature of Releasor

Printed Name of Releasor

Signature of Releasor

Printed Name of Witness (if required by State Laws)

Signature of Witness (if required by State Laws)

RECEIVED
BLM AZ STATE OFFICE
DENX, ARIZONA
MAY 12 P 2:10

ENTERED
MAY 23 2014
BY: *JM*

3031792

ACKNOWLEDGMENT
(States Other Than California)

State of INDIANA)
County of Newton) ss.

On this 8th day of May, 2014, before me, the undersigned
Notary Public, personally appeared Tahara Brown

known to me to be the individual(s) who executed the foregoing instrument and acknowledged the same
to be his(her)(their) free act and deed.

My Commission Expires: 10/17/2018

Susan V. Wojtas
Notary Public

If acknowledged in the State of Florida, complete section(s) below:

(Releasor) Personally Known (or) Produced Identification

If applicable, Type of Identification Produced: _____



SUSAN V. WOJTAS
NOTARY PUBLIC - NEWTON COUNTY
MY COMMISSION EXPIRES OCTOBER 17, 2018

(Co-Releasor) Personally Known (or) Produced Identification

If applicable, Type of Identification Produced: _____

ACKNOWLEDGMENT
(State Of California)

State of California)
County of _____) ss.

On this _____ day of _____, _____, before me, _____
_____, the undersigned Notary Public, personally appeared,

personally known to me (or proved to me on the basis of satisfactory evidence) to be the person(s) whose
name(s) is(are) subscribed to the attached instrument and acknowledged to me that he(he)(she)(they)
executed the same in his(her)(their) authorized capacity(ies), and that by his(her)(their) signature(s) on
the instrument; the person(s) or the entity upon behalf of which the person(s) acted, executed the
instrument.

WITNESS my hand and official seal.

Notary Public

RECEIVED
BLM AZ STATE OFFICE
2014 MAY 12 P 3:10
PHOENIX, ARIZONA

TO: UNITED STATES DEPARTMENT OF THE INTERIOR
BUREAU OF LAND MANAGEMENT
ONE N. CENTRAL AVE SUITE 800
PHOENIX, AZ, 85004-4427

May 8th, 2014

NOTICE OF CHANGE IN OWNERSHIP OF MINING CLAIM

This letter and enclosed quitclaim deed, and check for the \$10. transfer fee, serves as notice that the:

AMC 396030 TITAN 1

unpatented mining claim was transferred to the new owner:

EDWARD ANTHONY GIUFFRE, JR.
320 GREYSTONE DR.
WIRTZ, VA, 24184

by instrument of quitclaim deed.

Sincerely,

TAHARA BROWN

Enclosed:
Notification letter
Quitclaim deed
Transfer fee of \$10.

RECEIVED
BLM AZ STATE OFFICE
2014 MAY 12 P 3:10
PHOENIX, ARIZONA

Tara Brown
P.O. Box 800
Congress, AZ, 85332

RECEIVED
BLM AZ STATE OFFICE


2014 MAY 12 P 2: 58

PHOENIX, ARIZONA

Bureau of Land Management
ONE N. Central Ave. Suite 800
Phoenix, AZ, 85004-4427

5 SUBURBAN IL 604

09 MAY 2014 PM 3 L



85004442700



United States Department of the Interior
Bureau of Land Management
 LANDS/RECREATION & PLANNING
 ONE N CENTRAL AVE
 PHOENIX, AZ 85004 -2203
 Phone: 602-417-9200

Receipt

No: 3031792

Transaction #: 3122200	
Date of Transaction: 05/13/2014	
CUSTOMER:	
	TAHARA D BROWN PO BOX 378 BROOK,IN 47922-0378 US

LINE #	QTY	DESCRIPTION	REMARKS	UNIT PRICE	TOTAL
1	1.00	LOCATABLE MINERALS / MINING CLAIMS- NOT NEW-UNADJUD,ONE AUTH NO. ONLY / MINING CLAIM MONEY RECEIVED CASES: AMC396030/\$10.00	TRF/1	- n/a -	10.00
TOTAL:					\$10.00

PAYMENT INFORMATION					
1	AMOUNT:	10.00	POSTMARKED:	05/09/2014	
	TYPE:	CHECK	RECEIVED:	05/12/2014	
	CHECK NO:	1404			
	NAME:	BROWN, TAHARA D PO BOX 378 BROOK IN 47922-0378 US			

REMARKS	

This receipt was generated by the automated BLM Collections and Billing System and is a paper representation of a portion of the official electronic record contained therein.

40 ACRES

1 OWNER

must

Reduce

When recorded, mail to:

Name: GERALD GORDON

Address: P.O. BOX 800

City/State/Zip Code: CONGRESS, AZ, 85332

Space above this line for Recorder's use

QUITCLAIM DEED

KNOW ALL MEN BY THESE PRESENTS:

That I (we), TAHARA BROWN,
the undersigned, for the consideration of Ten Dollars (\$10.00), and other valuable considerations, do
hereby release, remise, and forever quitclaim unto GARY HANSEL, 8971 PINE LN, FREMONT, WI, 54940

all right, title and interest in that certain Property situated in YAVAPAI County,
State of ARIZONA, and described as follows:

the unpatented Federal Mining Claim AMC396031, Titan 2, NW1/4 NE1/4 SECTION 20, T10NR5W,
GSRB&M, AZ

Titan 2 is recorded in Book 4645 Page 423 in the Yavapai County Records Office.

**NO TRANSFER NECESSARY
EXEMPT UNDER ARS 11-1134
A6**

IN WITNESS WHEREOF, I (we) have hereunto set my (our) hand(s) and seal this 21 day of
JANUARY, 2014.

TAHARA BROWN
Printed Name of Releasor

Tahara Brown
Signature of Releasor

Printed Name of Releasor

Signature of Releasor

Printed Name of Witness (if required by State Laws)

Signature of Witness (if required by State Laws)

RECEIVED
BLM AZ STATE OFFICE
2014 JAN 24 PM 2:22
PHOENIX, ARIZONA
Page 1

AMC 396025

TO: UNITED STATES DEPARTMENT OF THE INTERIOR
BUREAU OF LAND MANAGEMENT
ONE N. CENTRAL AVE SUITE 800
PHOENIX, AZ, 85004-4427

January 17th, 2014

NOTICE OF CHANGE IN OWNERSHIP OF MINING CLAIM

This letter and enclosed quitclaim deed, and check for the \$10. transfer fee, serves as notice that the:

AMC 396031 Titan 2

unpatented mining claim was transferred to the new owner:

Gary Hansel
8971 Pine Ln
Fremont, WI, 54940

by instrument of quitclaim deed.

A valid mineral discovery was made on this claim prior to locating the claim and prior its transfer in accordance with USC CRF and Arizona Revised Statute.


Sincerely,

Tahara Brown

Please Return Processed Documents to:
Gerald Gordon
P.O. BOX 800
CONGRESS, AZ, 85332

Enclosed:
Notification letter
Quitclaim deed
Transfer fee of \$10.

RECEIVED
BLM AZ STATE OFFICE
2014 JAN 24 PM 2: 52
PHOENIX, ARIZONA



United States Department of the Interior
Bureau of Land Management
 LANDS/RECREATION & PLANNING
 ONE N CENTRAL AVE
 PHOENIX, AZ 85004 -2203
 Phone: 602-417-9200

Receipt

No: 2955776

Transaction #: 3043307	
Date of Transaction: 01/24/2014	
CUSTOMER:	
GERALD GORDON PO BOX 800 CONGRESS,AZ 85332-0800 US	

LINE #	QTY	DESCRIPTION	REMARKS	UNIT PRICE	TOTAL
1	1.00	LOCATABLE MINERALS / MINING CLAIMS- NOT NEW-UNADJUD,ONE AUTH NO. ONLY / MINING CLAIM MONEY RECEIVED CASES: AMC396031/\$10.00	QCD - 4	- n/a -	10.00
TOTAL:					\$10.00

PAYMENT INFORMATION					
1	AMOUNT:	10.00	POSTMARKED:	01/22/2014	
	TYPE:	CHECK	RECEIVED:	01/24/2014	
	CHECK NO:	1392			
	NAME:	BROWN, TAHARA D PO BOX 800 CONGRESS AZ 85332-0800 US			

REMARKS

This receipt was generated by the automated BLM Collections and Billing System and is a paper representation of a portion of the official electronic record contained therein.

~~AMC 396031~~

AMC 396025

TO: UNITED STATES DEPARTMENT OF THE INTERIOR
BUREAU OF LAND MANAGEMENT
ONE N. CENTRAL AVE SUITE 800
PHOENIX, AZ, 85004-4427

January 16th, 2014

NOTICE OF CHANGE IN OWNERSHIP OF MINING CLAIM

This letter and enclosed quitclaim deed, and check for the \$10. transfer fee, serves as notice that the:

AMC 396031 Titan 2

unpatented mining claim was transferred to the new owner:

Gary Hansel
8971 Pine Ln
Fremont, WI, 54940

by instrument of quitclaim deed.

A valid mineral discovery was made on this claim prior to locating the claim and prior its transfer in accordance with USC CRF and Arizona Revised Statute.

Sincerely,

GERALD GORDON

Please Return Processed Documents to:
Gerald Gordon
P.O. BOX 800
CONGRESS, AZ, 85332

RECEIVED
BLM AZ STATE OFFICE
2014 JAN 17 PM 2:53
PHOENIX, ARIZONA

Enclosed:
Notification letter
Quitclaim deed
Transfer fee of \$10.

ENTERED
JAN 23 2014
BY: *[Signature]*

When recorded, mail to:

Name: GERALD GORDON

Address: P.O. BOX 800

City/State/Zip Code: CONGRESS, AZ, 85332

Space above this line for Recorder's use

QUITCLAIM DEED

KNOW ALL MEN BY THESE PRESENTS:

That I (we), Gerald Gordon,
the undersigned, for the consideration of Ten Dollars (\$10.00), and other valuable considerations, do
hereby release, remise, and forever quitclaim unto GARY HANSEL, 8971 PINE LN, FREMONT, WI, 54940

all right, title and interest in that certain Property situated in YAVAPAI County,
State of ARIZONA, and described as follows:

the unpatented Federal Mining Claim AMC396031, Titan 2, NW1/4 NE1/4 SECTION 20, T10NR5W,
GSRB&M, AZ

Titan 2 is recorded in Book 4645 Page 423 in the Yavapai County Records Office.

**NO TRANSFER NECESSARY
EXEMPT UNDER ARS 11-1134
A6**

IN WITNESS WHEREOF, I (we) have hereunto set my(our) hand(s) and seal this 15 day of
JANUARY, 2014.

Gerald Gordon

Printed Name of Releasor



Signature of Releasor

Printed Name of Releasor

Signature of Releasor

Printed Name of Witness (if required by State Laws)

Signature of Witness (if required by State Laws)

RECEIVED
BLM AZ STATE OFFICE
PHOENIX, ARIZONA
2014 JAN 17 PM 2:53


ACKNOWLEDGMENT
(States Other Than California)

State of Arizona)
County of Maricopa) ss.

On this 15 day of January, 2014, before me, the undersigned Notary Public, personally appeared Gerald Gordon

known to me to be the individual(s) who executed the foregoing instrument and acknowledged the same to be his(her)(their) free act and deed.
My Commission Expires: Feb 8, 2015 Cathy Hinz Berg
Notary Public

If acknowledged in the State of Florida, complete section(s) below:
(Releasor) Personally Known (or) Produced Identification
If applicable, Type of Identification Produced: _____



(Co-Releasor) Personally Known (or) Produced Identification
If applicable, Type of Identification Produced: _____

ACKNOWLEDGMENT
(State Of California)

State of California)
County of _____) ss.

On this _____ day of _____, _____, before me, _____, the undersigned Notary Public, personally appeared,

personally known to me (or proved to me on the basis of satisfactory evidence) to be the person(s) whose name(s) is(are) subscribed to the attached instrument and acknowledged to me that he(he)(they) executed the same in his(her)(their) authorized capacity(ies), and that by his(her)(their) signature(s) on the instrument, the person(s) or the entity upon behalf of which the person(s) acted, executed the instrument.

WITNESS my hand and official seal.

Notary Public

RECEIVED
BLM AZ STATE OFFICE
2014 JAN 17 PM 2:53
PHOENIX, ARIZONA

Gerald Gordon
P.O. Box 800
Congress, AZ, 85332

RECEIVED
BLM AZ STATE OFFICE

2014 JAN 17 PM 2:38

PHOENIX, ARIZONA

Bureau of Land Management
ONE N. Central Ave. Suite 800
Phoenix, AZ, 85004-4427

PHOENIX AZ 850

16 JAN 2014 PM 6:1



85004442700



United States Department of the Interior
Bureau of Land Management
 LANDS/RECREATION & PLANNING
 ONE N CENTRAL AVE
 PHOENIX, AZ 85004 -2203
 Phone: 602-417-9200

Receipt

No: 2953013

ENTERED INTO COMPUTER

Transaction #: 3040898	
Date of Transaction: 01/21/2014	
CUSTOMER:	
GERALD GORDON PO BOX 800 CONGRESS, AZ 85332-0800 US	

LINE #	QTY	DESCRIPTION	REMARKS	UNIT PRICE	TOTAL
1	1.00	LOCATABLE MINERALS / MINING CLAIMS- NOT NEW-UNADJUD, ONE AUTH NO. ONLY / MINING CLAIM MONEY RECEIVED CASES: AMC396031/\$10.00	QCD - 1	- n/a -	10.00
TOTAL:					\$10.00

PAYMENT INFORMATION					
1	AMOUNT:	10.00	POSTMARKED:	01/16/2014	
	TYPE:	CHECK	RECEIVED:	01/17/2014	
	CHECK NO:	1069			
	NAME:	GORDON, GERALD PO BOX 800 CONGRESS AZ 85332-0800 US			

REMARKS

This receipt was generated by the automated BLM Collections and Billing System and is a paper representation of a portion of the official electronic record contained therein.

**DEPARTMENT OF THE INTERIOR
BUREAU OF LAND MANAGEMENT
MINING CLAIMS
(LIVE) Serial Register Page**

Run Date/Time: 01/28/2014 08:31 AM

Page 1 of 1

01 10-21-1976;090STAT0090;43USC1744

Case Type 384201: PLACER CLAIM

Claim Name: TITAN 2

Commodity :

Case Disposition: ACTIVE

Required Maintenance Fee: \$280.00

Total Acres

40.000

Serial Number

AMC396031

Lead File Number

AMC396025

Name & Address

Int Rel

BROWN TAHARA	PO BOX 800	CONGRESS, AZ 85332-0800	CLAIMANT
HANSEL GARY	8971 PINE LN	FREMONT, WI 54940-9334	CLAIMANT

Mer Twp Rng Sec

Quadrant

District/Field Office

County

14	0100N	0050W	020	NE	HASSAYAMPA FO	YAVAPAI
----	-------	-------	-----	----	---------------	---------

Act Date

Code Action

Action Remarks

Receipt Number

12/30/2008	403	LOCATION DATE		
01/27/2009	395	RECORDATION NOTICE RECD	1	1860501
08/19/2013	682	MAINTENANCE FEE/\$140	2014;\$280	2859556
08/29/2012	682	MAINTENANCE FEE/\$140	2013;\$280	2644897
07/27/2011	682	MAINTENANCE FEE/\$140	2012	2390761
08/23/2010	682	MAINTENANCE FEE/\$140	2011	2197909
08/27/2009	682	MAINTENANCE FEE/\$140	2010	1998665
01/27/2009	484	LOCATION YEAR / MAINTENANCE	2009	1860501
01/24/2014	392	MONIES RECEIVED	\$10.00;1	2955776
01/17/2014	396	TRF OF INTEREST FILED	GORDON GERALD JR	2953013
01/27/2010	669	LAND STATUS CHECKED		
01/27/2009	501	ACCT ADV IN LEAD FILE	AMC396025-AMC396033;	

Line Nr Remarks

NO WARRANTY IS MADE BY BLM
FOR USE OF THE DATA FOR
PURPOSES NOT INTENDED BY BLM

Action Code Update

Serial-No: AMC396031

Status: ACTIVE

Bottom of Screen

	Del?	Date (mm/dd/yyyy)	Code	Action Taken	Action Remark	Receipt Nr	Ins User	Mod User
1	<input type="checkbox"/> X	12/30/2008	403	LOCATION DATE			P5BROWN	
2	<input type="checkbox"/> X	01/27/2009	395	RECORDATION NOTICE RECD		1860501	CBS_IMPT	
3	<input type="checkbox"/> X	08/19/2013	682	MAINTENANCE FEE/\$140	2014;\$280	2859556	REBERT	
4	<input type="checkbox"/> X	01/24/2014	392	MONIES RECEIVED	\$10.00;1	2955776	CBS_IMPT	
5	<input type="checkbox"/> X	01/17/2014	396	TRF OF INTEREST FILED	GORDON GERALD JR	2953013	RMYERS	RMYERS
6	<input type="checkbox"/> X	08/29/2012	682	MAINTENANCE FEE/\$140	2013;\$280	2644897	ATHROWER	
7	<input type="checkbox"/> X	07/27/2011	682	MAINTENANCE FEE/\$140	2012	2390761	PAULINEB	
8	<input type="checkbox"/> X	08/23/2010	682	MAINTENANCE FEE/\$140	2011	2197909	MTROCHE	
9	<input type="checkbox"/> X	01/27/2010	669	LAND STATUS CHECKED			TESMITH	
10	<input type="checkbox"/> X	08/27/2009	682	MAINTENANCE FEE/\$140	2010	1998665	DJJONES	
11	<input type="checkbox"/> X	01/27/2009	501	ACCT ADV IN LEAD FILE	AMC396025-AMC396033;		P5BROWN	
12	<input type="checkbox"/> X	01/27/2009	484	LOCATION YEAR / MAINTENANCE FEE	2009	1860501	P5BROWN	

Actions: 12

Provide me with new occurrences

Please SAVE&CONTINUE Between DELETES and NEW/CHANGE Lines

Serial-No: AMC396031

Top of Screen

AMC 396025

TO: UNITED STATES DEPARTMENT OF THE INTERIOR
BUREAU OF LAND MANAGEMENT
ONE N. CENTRAL AVE SUITE 800
PHOENIX, AZ, 85004-4427

April 15th, 2014

NOTICE OF CHANGE IN OWNERSHIP OF MINING CLAIM

This letter and enclosed quitclaim deed, and check for the \$10. transfer fee, serves as notice that the:

AMC 396030 TITAN 1

unpatented mining claim was transferred to the new owner:

KEVIN CRAIG ADERMAN
1241 E. CAVALRY RD.
NEW RIVER, AZ, 85087


On April 15th, 2014 by instrument of quitclaim deed.

Sincerely,


GERALD GORDON, JR.

RECEIVED
BLM AZ STATE OFFICE
2014 APR 17 P 3:10
PHOENIX, ARIZONA

Enclosed:
Notification letter
Quitclaim deed
Transfer fee of \$10.

ENTERED
APR 22 2014
BY: 

ACKNOWLEDGMENT
(States Other Than California)


State of Arizona)
 County of _____) ss.

On this 15th day of April, 2014, before me, the undersigned Notary Public, personally appeared Gerald Gordon, Jr.

known to me to be the individual(s) who executed the foregoing instrument and acknowledged the same to be his(her)(their) free act and deed.

My Commission Expires: Feb 8, 2015

Cathy Hinz Berg
 Notary Public



If acknowledged in the State of Florida, complete section(s) below:

(Releasor) Personally Known (or) Produced Identification

If applicable, Type of Identification Produced: _____

(Co-Releasor) Personally Known (or) Produced Identification

If applicable, Type of Identification Produced: _____

ACKNOWLEDGMENT
(State Of California)

State of California)
 County of _____) ss.

On this _____ day of _____, _____, before me, _____, the undersigned Notary Public, personally appeared,

personally known to me (or proved to me on the basis of satisfactory evidence) to be the person(s) whose name(s) is(are) subscribed to the attached instrument and acknowledged to me that he(he)(she)(they) executed the same in his(her)(their) authorized capacity(ies), and that by his(her)(their) signature(s) on the instrument; the person(s) or the entity upon behalf of which the person(s) acted, executed the instrument.

WITNESS my hand and official seal.

 Notary Public

RECEIVED
 BLM AZ STATE OFFICE
 2014 APR 17 P 3:10
 PHOENIX, ARIZONA

When recorded, mail to:

Name: Kevin Craig Aderman

Address: 1241 E. Cavalry Rd.

City/State/Zip Code: New River, AZ, 85087

Space above this line for Recorder's use

QUITCLAIM DEED

KNOW ALL MEN BY THESE PRESENTS:

That I (we), Gerald Gordon, Jr.,
the undersigned, for the consideration of Ten Dollars (\$10.00), and other valuable considerations, do
hereby release, remise, and forever quitclaim unto Kevin Craig Aderman

all right, title and interest in that certain Property situated in Yavapai County,
State of Arizona, and described as follows:

The Unpatented Federal Mining Claim AMC396030 Titan 1, as recorded in Book 4645
Page 422, in the Yavapai County Recorders Office.
NE1/4 NW1/4 SECTION 20, T10N R5W, GSRB&M, AZ

**NO TRANSFER NECESSARY
EXEMPT UNDER ARS 11-1134
A6**

IN WITNESS WHEREOF, I (we) have hereunto set my (our) hand(s) and seal this 15th day of
April, 2014

Gerald Gordon, Jr.
Printed Name of Releasor


Signature of Releasor

Printed Name of Releasor

Signature of Releasor

Printed Name of Witness (If required by State Laws)

Signature of Witness (If required by State Laws)

RECEIVED
BLM AZ STATE OFFICE
2014 APR 17 P 3:10
PHOENIX, ARIZONA

GERALD GORDON

P.O. Box 800

Congress, AZ, 85332

RECEIVED
BLM AZ STATE OFFICE

2014 APR 17 P 3:02

PHOENIX, ARIZONA

Bureau of Land Management
ONE N. Central Ave. Suite 800
Phoenix, AZ, 85004-4427

PHOENIX AZ 852

16 APR 2014 PM 9 L



85004442700



United States Department of the Interior
Bureau of Land Management
 LANDS/RECREATION & PLANNING
 ONE N CENTRAL AVE
 PHOENIX, AZ 85004 -2203
 Phone: 602-417-9200

Receipt

No: 3013119

Transaction #: 3102961	
Date of Transaction: 04/18/2014	
CUSTOMER:	
GERALD GORDON PO BOX 800 CONGRESS,AZ 85332-0800 US	

LINE #	QTY	DESCRIPTION	REMARKS	UNIT PRICE	TOTAL
1	1.00	LOCATABLE MINERALS / MINING CLAIMS- NOT NEW-UNADJUD,ONE AUTH NO. ONLY / MINING CLAIM MONEY RECEIVED CASES: AMC396030/\$10.00	QCD - 1	- n/a -	10.00
TOTAL:					\$10.00

PAYMENT INFORMATION					
1	AMOUNT:	10.00	POSTMARKED:	01/16/2014	
	TYPE:	CHECK	RECEIVED:	04/17/2014	
	CHECK NO:	1084			
	NAME:	GORDON, GERALD PO BOX 800 CONGRESS AZ 85332-0800 US			

REMARKS

This receipt was generated by the automated BLM Collections and Billing System and is a paper representation of a portion of the official electronic record contained therein.

AMC 396025

TO: UNITED STATES DEPARTMENT OF THE INTERIOR
BUREAU OF LAND MANAGEMENT
ONE N. CENTRAL AVE SUITE 800
PHOENIX, AZ, 85004-4427

March 26, 2014

NOTICE OF CHANGE IN OWNERSHIP OF MINING CLAIM

This letter and enclosed quitclaim deed, and check for the \$10. transfer fee, serves as notice that the:

AMC 396032 Titan 3

unpatented mining claim was transferred to the new owner:

Jade James Evans
278 North 100 East
Kamas, UT 84036

On March 26, 2014 by instrument of quitclaim deed.

Sincerely,

Tahara Brown

Enclosed:
Notification letter
Quitclaim deed
Transfer fee of \$10.

RECEIVED
BLM AZ STATE OFFICE
2014 MAR 31 P 3:16
PHOENIX, ARIZONA

When recorded, mail to:

Name: **Jade James Evans**

Address: **278 North 100 East**

City/State/Zip Code: **Kamas, UT 84036**

Space above this line for Recorder's use

QUITCLAIM DEED

KNOW ALL MEN BY THESE PRESENTS:

That I(we), **Tahara Brown**, the undersigned, for the consideration of Ten Dollars (\$10.00), and other valuable considerations, do hereby release, remise, and forever quitclaim unto **Jade James Evans, 278 North 100 East, Kamas, UT 84036**,

all right, title and interest in that certain Property situated in **Yavapai** County, State of **Arizona**, and described as follows:

the unpatented federal mining claim AMC396032 Titan 3, located in the NE1/4 NE1/4 SEC 20 T10N R5W, GSRB&M, AZ. As recorded in Book 4645 Page 424 Yav Co Recorders Office.

**NO TRANSFER NECESSARY
EXEMPT UNDER ARS 11-1134
A6**

IN WITNESS WHEREOF, I(we) have hereunto set my(our) hand(s) and seal this 26th day of MARCH, 2014

Tahara Brown
Printed Name of Releasor

Tahara Brown
Signature of Releasor

Printed Name of Releasor

Signature of Releasor

Printed Name of Witness (if required by State Laws)

Signature of Witness (if required by State Laws)

RECEIVED
BLM AZ STATE OFFICE
2014 MAR 31 P 3:1
PHOENIX, ARIZONA

ACKNOWLEDGMENT
(States Other Than California)

State of INDIANA)
County of NEWTON) ss.

On this 26th day of MARCH, 2014, before me, the undersigned
Notary Public, personally appeared Tahara Brown

known to me to be the individual(s) who executed the foregoing instrument and acknowledged the same
to be his(her)(their) free act and deed.

My Commission Expires: 10/17/2018 Susan V. Wojtas
Notary Public

If acknowledged in the State of Florida, complete section(s) below:

(Releasor) Personally Known (or) Produced Identification

If applicable, Type of Identification Produced: _____



SUSAN V. WOJTAS
NOTARY PUBLIC - NEWTON COUNTY
MY COMMISSION EXPIRES OCTOBER 17

(Co-Releasor) Personally Known (or) Produced Identification

If applicable, Type of Identification Produced: _____

ACKNOWLEDGMENT
(State Of California)

State of California)
County of _____) ss.

On this _____ day of _____, _____, before me, _____
_____, the undersigned Notary Public, personally appeared,

personally known to me (or proved to me on the basis of satisfactory evidence) to be the person(s) whose
name(s) is(are) subscribed to the attached instrument and acknowledged to me that he(he)(she)(they)
executed the same in his(her)(their) authorized capacity(ies), and that by his(her)(their) signature(s) on
the instrument, the person(s) or the entity upon behalf of which the person(s) acted, executed the
instrument.

WITNESS my hand and official seal.

Notary Public


RECEIVED
BLM AZ STATE OFFICE
2014 MAR 31 P 3:16
PHOENIX, ARIZONA

Tara Brown
P.O. Box 800
Congress, AZ, 85332

RECEIVED
BLM AZ STATE OFFICE
2014 MAR 31 P 3:05
PHOENIX, ARIZONA

S SUBURBAN IL 604

27 MAR 2014 PM 11



Bureau of Land Management
ONE N. Central Ave. Suite 800
Phoenix, AZ, 85004-4427

85004442700



United States Department of the Interior
Bureau of Land Management
 LANDS/RECREATION & PLANNING
 ONE N CENTRAL AVE
 PHOENIX, AZ 85004 -2203
 Phone: 602-417-9200

Receipt

No: 3000563

Transaction #: 3090154	
Date of Transaction: 04/01/2014	
CUSTOMER:	
TAHARA D BROWN PO BOX 800 CONGRESS, AZ 85332-0800 US	

LINE #	QTY	DESCRIPTION	REMARKS	UNIT PRICE	TOTAL
1	1.00	LOCATABLE MINERALS / MINING CLAIMS- NOT NEW-UNADJUD, ONE AUTH NO. ONLY / MINING CLAIM MONEY RECEIVED CASES: AMC396032/\$10.00	QCD - 1	- n/a -	10.00
TOTAL:					\$10.00

PAYMENT INFORMATION					
1	AMOUNT:	10.00	POSTMARKED:	03/27/2014	
	TYPE:	CHECK	RECEIVED:	03/31/2014	
	CHECK NO:	1399			
	NAME:	BROWN, TAHARA D PO BOX 800 CONGRESS AZ 85332-0800 US			

REMARKS

This receipt was generated by the automated BLM Collections and Billing System and is a paper representation of a portion of the official electronic record contained therein.

AMC 396025

TO: UNITED STATES DEPARTMENT OF THE INTERIOR
BUREAU OF LAND MANAGEMENT
ONE N. CENTRAL AVE SUITE 800
PHOENIX, AZ, 85004-4427

March 21st, 2014

NOTICE OF CHANGE IN OWNERSHIP OF MINING CLAIM

This letter and enclosed quitclaim deed, and check for the \$10. transfer fee, serves as notice that the:

AMC 396032 Titan 3

unpatented mining claim was transferred to the new owner:

Caleb Elliott Cox
268 North 100 East
Kamas, UT 84036

On March 21st, 2014 by instrument of quitclaim deed.

Sincerely,

Gerald Gordon, Jr

RECEIVED
BLM AZ STATE OFFICE
2014 MAR 25 P 3:07
PHOENIX, ARIZONA

Enclosed:
Notification letter
Quitclaim deed
Transfer fee of \$10.

ENTERED
MAR 28 2014
BY: PM

When recorded, mail to:

Name: Caleb Elliott Cox

Address: 268 North 100 East

City/State/Zip Code: Kamas UT 84036

Space above this line for Recorder's use

QUITCLAIM DEED

KNOW ALL MEN BY THESE PRESENTS:

That I(we), Gerald Gordon, Jr,
the undersigned, for the consideration of Ten Dollars (\$10.00), and other valuable considerations, do
hereby release, remise, and forever quitclaim unto Caleb Elliott Cox, 268 North 100 East,
Kamas, UT, 84036

all right, title and interest in that certain Property situated in Yavapai County,
State of Arizona, and described as follows:

**the unpatented federal mining claim AMC396032 Titan 3, located in the NE1/4 NE1/4 SEC 20
T10N R5W, GSRB&M, AZ. As recorded in Book 4645 Page 424 Yav Co Recorders Office.**

**NO TRANSFER NECESSARY
EXEMPT UNDER ARS 11-1134
A6**

IN WITNESS WHEREOF, I(we) have hereunto set my(our) hand(s) and seal this 21ST day of
March, 2014

Gerald Gordon, Jr

Printed Name of Releasor

Gerald Gordon, Jr

Signature of Releasor

Printed Name of Releasor

Signature of Releasor

Carolina

Printed Name of Witness (if required by State Laws)

Signature of Witness (if required by State Laws)

RECEIVED
BUM AZ STATE OFFICE
MAR 25 P 3:07
PHOENIX, ARIZONA


ACKNOWLEDGMENT
(States Other Than California)

State of Arizona)
County of Maricopa) ss.

On this 21ST day of March, 2014, before me, the undersigned Notary Public, personally appeared Gerald Gordon, Jr

known to me to be the individual(s) who executed the foregoing instrument and acknowledged the same to be his(her)(their) free act and deed.

My Commission Expires: 01/22/15 Carolina Ramos



If acknowledged in the State of Florida, complete section(s) below:
(Releasor) Personally Known (or) Produced Identification
If applicable, Type of Identification Produced: _____

(Co-Releasor) Personally Known (or) Produced Identification
If applicable, Type of Identification Produced: _____

RECEIVED
BLM AZ STATE OFFICE
2014 MAR 25 P 3:07
PHOENIX, ARIZONA

ACKNOWLEDGMENT
(State Of California)

State of California)
County of _____) ss.

On this _____ day of _____, _____, before me, _____, the undersigned Notary Public, personally appeared, _____

personally known to me (or proved to me on the basis of satisfactory evidence) to be the person(s) whose name(s) is(are) subscribed to the attached instrument and acknowledged to me that he(he)(she)(they) executed the same in his(her)(their) authorized capacity(ies), and that by his(her)(their) signature(s) on the instrument, the person(s) or the entity upon behalf of which the person(s) acted, executed the instrument.

WITNESS my hand and official seal.

Notary Public

Gerald Gordon
P.O. Box 800
Congress, AZ, 85332

RECEIVED
STATE OFFICE

2014 MAR 25 PM 2: 55

PHOENIX, ARIZONA

PHOENIX AZ 852

24 MAR 2014 PM 6 L



Bureau of Land Management
ONE N. Central Ave. Suite 800
Phoenix, AZ, 85004-4427

85004442700



United States Department of the Interior
Bureau of Land Management
 LANDS/RECREATION & PLANNING
 ONE N CENTRAL AVE
 PHOENIX, AZ 85004 -2203
 Phone: 602-417-9200

Receipt

No: 2996538

Transaction #: 3086051	
Date of Transaction: 03/26/2014	
CUSTOMER:	
GERALD GORDON PO BOX 800 CONGRESS, AZ 85332-0800 US	

LINE #	QTY	DESCRIPTION	REMARKS	UNIT PRICE	TOTAL
1	1.00	LOCATABLE MINERALS / MINING CLAIMS- NOT NEW-UNADJUD, ONE AUTH NO. ONLY / MINING CLAIM MONEY RECEIVED CASES: AMC396032/\$10.00	QCD - 1	- n/a -	10.00
TOTAL:					\$10.00

PAYMENT INFORMATION					
1	AMOUNT:	10.00	POSTMARKED:	03/24/2014	
	TYPE:	CHECK	RECEIVED:	03/25/2014	
	CHECK NO:	1076			
	NAME:	GORDON, GERALD PO BOX 800 CONGRESS AZ 85332-0800 US			

REMARKS

This receipt was generated by the automated BLM Collections and Billing System and is a paper representation of a portion of the official electronic record contained therein.

Amc 396025

TO: UNITED STATES DEPARTMENT OF THE INTERIOR
BUREAU OF LAND MANAGEMENT
ONE N. CENTRAL AVE SUITE 800
PHOENIX, AZ, 85004-4427

August 29th, 2012

NOTICE OF CHANGE IN OWNERSHIP OF MINING CLAIM

This letter and enclosed quitclaim deed, and check for the \$20. transfer fee, serves as notice that the:

AMC 396033 Titan 4

unpatented mining claim was transferred to the new owners:

Charles Johnson & Nancy J. Smith
625 W. Southern Ave.
Mesa, AZ, 85210

On August 29th, 2012 by instrument of quitclaim deed.

A valid mineral discovery was made on this claim prior to locating the claim and prior its transfer in accordance with USC CRF and Arizona Revised Statute.

Sincerely,

Tahara Brown

Tahara Brown

- Enclosed:
- Notification letter
- Quitclaim deed
- Transfer fee of \$20.

RECEIVED
BLM AZ STATE OFFICE
2012 AUG 31 P 2:55
PHOENIX, ARIZONA

ENTERED IN COMPUTER

RE 9-26-12

Alha
PS

When recorded, mail to:

Name: August, Inc

Address: 625 W. Southern Ave.

City/State/Zip Code: Mesa, AZ, 85210

Space above this line for Recorder's use

QUITCLAIM DEED

KNOW ALL MEN BY THESE PRESENTS:

That I(we), Tahara Brown and Gerald Gordon,
the undersigned, for the consideration of Ten Dollars (\$10.00), and other valuable considerations, do
hereby release, remise, and forever quitclaim unto Charles Johnson and Nancy J. Smith

all right, title and interest in that certain Property situated in Yavapai County,
State of Arizona, and described as follows:

**the unpatented Federal Mining Claim AMC396033, commonly known as "Titan 4", as recorded in
Book 4645 Page 425 in the Yavapai County Recorders Office.**

PHOENIX ARIZONA
2012 AUG 31 2:55
RECEIVED
NOTARY PUBLIC OFFICE
A6
NO TRANSFER NECESSARY
EXEMPT UNDER ARS 11-1134

IN WITNESS WHEREOF, I(we) have hereunto set my(our) hand(s) and seal this 29th day of
August, 2012.



Tahara Brown
Printed Name of Releasor
Gerald Gordon
Printed Name of Releasor

Tahara Brown
Signature of Releasor
Gerald Gordon
Signature of Releasor

Printed Name of Witness (if required by State Laws)

Signature of Witness (if required by State Laws)

ACKNOWLEDGMENT
(States Other Than California)

State of Indiana)
) ss.
County of Newton)

On this 29th day of August, 2012, before me, the undersigned
Notary Public, personally appeared Tahara Brown and Gerald Gordon

known to me to be the individual(s) who executed the foregoing instrument and acknowledged the same
to be his(her)(their) free act and deed.

My Commission Expires: 6/10/15

Wendy J Gattis
Wendy J Gattis, Notary Public



If acknowledged in the State of Florida, complete section(s) below:

(Releasor) Personally Known (or) Produced Identification

If applicable, Type of Identification Produced: _____

(Co-Releasor) Personally Known (or) Produced Identification

If applicable, Type of Identification Produced: _____

ACKNOWLEDGMENT
(State Of California)

State of California)
) ss.
County of _____)

On this _____ day of _____, _____, before me, _____
_____, the undersigned Notary Public, personally appeared,

personally known to me (or proved to me on the basis of satisfactory evidence) to be the person(s) whose
name(s) is(are) subscribed to the attached instrument and acknowledged to me that he(he)(she)(they)
executed the same in his(her)(their) authorized capacity(ies), and that by his(her)(their) signature(s) on
the instrument; the person(s) or the entity upon behalf of which the person(s) acted, executed the
instrument.

WITNESS my hand and official seal.

Notary Public

RECEIVED
IN M AZ STATE OFFICE
2012 AUG 31 P 2:55
PHOENIX, ARIZONA

United States Department of the Interior
 Bureau of Land Management
 LANDS/RECREATION & PLANNING
 ONE N CENTRAL AVE
 PHOENIX, AZ 85004 -2203
 Phone: 602-417-9200

Receipt

No: 2648922

Transaction #: 2729712	
Date of Transaction: 09/04/2012	
CUSTOMER:	
CHARLES JOHNSON 625 W SOUTHERN AVE MESA, AZ 85210-5030 US	

LINE #	QTY	DESCRIPTION	REMARKS	UNIT PRICE	TOTAL
1	1.00	LOCATABLE MINERALS / MINING CLAIMS-NOT NEW-UNADJUD, ONE AUTH NO. ONLY / MINING CLAIM MONEY RECEIVED CASES: AMC396033/\$20.00	TRF (2)	- n/a -	20.00
TOTAL:					\$20.00

PAYMENT INFORMATION			
1	AMOUNT:	20.00	POSTMARKED: N/A
	TYPE:	CHECK	RECEIVED: 08/29/2012
	CHECK NO:	1519	
	NAME:	JOHNSON, CHARLES 625 W SOUTHERN AVE MESA AZ 85210-5030 US	

REMARKS

This receipt was generated by the automated BLM Collections and Billing System and is a paper representation of a portion of the official electronic record contained therein.

Tara Brown
P.O. Box 800
Congress, AZ, 85332

RECEIVED
BLM AZ STATE OFFICE
2012 AUG 31 P 2:54
PHOENIX, ARIZONA

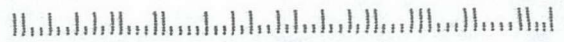
GARY IN 483

29 AUG 2012 PM 1 T



Bureau of Land Management
ONE N. Central Ave. Suite 800
Phoenix, AZ, 85004-4427

85004\$4427



When recorded, mail to:

Name: Joseph John Hoffman

Address: 2832 NE 6th Ave

City/State/Zip Code: Ocala, FL, 34470

Amc 396025

Space above this line for Recorder's use

QUITCLAIM DEED

KNOW ALL MEN BY THESE PRESENTS:

That I(we), Tahara Brown & Gerald Gordon, Jr.,
the undersigned, for the consideration of Ten Dollars (\$10.00), and other valuable considerations, do
hereby release, remise, and forever quitclaim unto Joseph John Hoffman

all right, title and interest in that certain Property situated in Yavapai County,
State of Arizona, and described as follows:

**the Unpatented Federal Mining Claim AMC396029 Red Gold as recorded in Book 4645
Page 426 in the Yavapai County Recorders Office.**

PHOENIX, ARIZONA
2011 JUN 14 11:06 AM
BLM REGIONAL OFFICE
RECEIVED
AG
NO TRANSFER NECESSARY
EXEMPT UNDER ARS 11-1134

IN WITNESS WHEREOF, I(we) have hereunto set my(our) hand(s) and seal this June day of 2011

Tahara Brown

Printed Name of Releasor

Gerald Gordon, Jr.

Printed Name of Releasor

Tahara Brown
Signature of Releasor
Gerald Gordon, Jr.
Signature of Releasor

Printed Name of Witness (if required by State Laws)

Signature of Witness (if required by State Laws)

ENTERED INTO COMPUTER

7/20/11 AT

✓

ACKNOWLEDGMENT
(States Other Than California)


State of Arizona)
County of Maricopa) ss.

On this 30th day of June, 2011, before me, the undersigned
Notary Public, personally appeared Tahara Brown & Gerald Gordon, Jr.

known to me to be the individual(s) who executed the foregoing instrument and acknowledged the same
to be his(her)(their) free act and deed.

My Commission Expires: 7-30-2013 Peggy Coppinger
Notary Public

If acknowledged in the State of Florida, complete section(s) below:
(Releasor) Personally Known (or) Produced Identification
If applicable, Type of Identification Produced: DRIVERS LICENSES



(Co-Releasor) Personally Known (or) Produced Identification
If applicable, Type of Identification Produced: _____

ACKNOWLEDGMENT
(State Of California)

State of California)
County of _____) ss.

On this _____ day of _____, _____, before me, _____
_____, the undersigned Notary Public, personally appeared,

personally known to me (or proved to me on the basis of satisfactory evidence) to be the person(s) whose
name(s) is(are) subscribed to the attached instrument and acknowledged to me that he(he)(they)
executed the same in his(her)(their) authorized capacity(ies), and that by his(her)(their) signature(s) on
the instrument, the person(s) or the entity upon behalf of which the person(s) acted, executed the
instrument.

WITNESS my hand and official seal.

Notary Public

RECEIVED
CLM AZ STATE OFFICE
2011 JUL -6 A 1:35
PHOENIX, ARIZONA

TO: UNITED STATES DEPARTMENT OF THE INTERIOR
BUREAU OF LAND MANAGEMENT
ONE N. CENTRAL AVE SUITE 800
PHOENIX, AZ, 85004-4427

July 1st, 2011

NOTICE OF CHANGE IN OWNERSHIP OF MINING CLAIM

This letter and enclosed quitclaim deed, and check for the \$10. transfer fee, serves as notice that the:

AMC 396029 Red Gold

unpatented mining claim was transferred to the new owner:

Joseph John Hoffman
2832 NE 6th Ave.
Ocala, FL, 34470

On June 30th, 2011 by instrument of quitclaim deed.

A valid mineral discovery was made on this claim prior to locating the claim and prior its transfer in accordance with USC CRF and Arizona Revised Statute.

Sincerely,

Tahara Brown

Enclosed:
Notification letter
Quitclaim deed
Transfer fee of \$10.

RECEIVED
BLM AZ STATE OFFICE
2011 JUL -6 A 7:35
PHOENIX, ARIZONA

United States Department of the Interior
Bureau of Land Management
 LANDS/RECREATION & PLANNING
 ONE N CENTRAL AVE
 PHOENIX, AZ 85004 -2203
 Phone: 602-417-9200

Receipt

No:

2376193

Transaction #: 2451072	
Date of Transaction: 07/06/2011	
CUSTOMER:	
TAHARA D BROWN PO BOX 378 BROOK,IN 47922-0378 US	

LINE #	QTY	DESCRIPTION	REMARKS	UNIT PRICE	TOTAL
1	1.00	LOCATABLE MINERALS / MINING CLAIMS-NOT NEW-UNADJUD,ONE AUTH NO. ONLY / MINING CLAIM MONEY RECEIVED CASES: AMC396029/\$10.00	TRF/1	- n/a -	10.00
TOTAL:					\$10.00

PAYMENT INFORMATION					
1	AMOUNT:	10.00	POSTMARKED:	07/01/2011	
	TYPE:	CHECK	RECEIVED:	07/06/2011	
	CHECK NO:	1443			
	NAME:	BROWN, TAHARA D PO BOX 378 BROOK IN 47922-0378 US			


REMARKS

This receipt was generated by the automated BLM Collections and Billing System and is a paper representation of a portion of the official electronic record contained therein.

Tara Brown
P.O. Box 800
Congress, AZ, 85332

PHOENIX, AZ 850

01 JUL 11 PM 4T



RECEIVED
BLM AZ STATE OFFICE

2011 JUL -5 P 1:20

Bureau of Land Management
ONE N. Central Ave. Suite 800
Phoenix, AZ, 85004-4427

8500434427



TO: UNITED STATES DEPARTMENT OF THE INTERIOR
BUREAU OF LAND MANAGEMENT
ONE N. CENTRAL AVE SUITE 800
PHOENIX, AZ, 85004-4427

AMC 396025

April 19th, 2010

NOTICE OF CHANGE IN OWNERSHIP OF MINING CLAIM

This letter and enclosed quitclaim deed, and check for the \$20. transfer fee, serves as notice that the:

AMC 396025 Golden Sun

unpatented mining claim was transferred to the new owners:

Shawn G. White and John M. White
7901 W. Patrick Ln.
Peoria, AZ, 85383

On April 13th, 2010 by instrument of quitclaim deed.

Sincerely,

Tahara Brown

Enclosed:
Notification letter
Quitclaim deed
Transfer fee of \$20.

RECEIVED
BLM AZ STATE OFFICE
2010 APR 21 A 8:00
PHOENIX, ARIZONA



AT

ACKNOWLEDGMENT
(States Other Than California)

State of Arizona)
County of Yavapai) ss.

On this 13 day of April, 2010, before me, the undersigned Notary Public, personally appeared Tahara Brown & Gerald Gordon, Jr

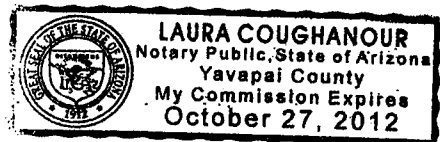
known to me to be the individual(s) who executed the foregoing instrument and acknowledged the same to be his(her)(their) free act and deed.

My Commission Expires: Oct. 27, 2012 Laura Coughanour
Notary Public

If acknowledged in the State of Florida, complete section(s) below:

(Releasor) Personally Known (or) Produced Identification

If applicable, Type of Identification Produced: _____



(Co-Releasor) Personally Known (or) Produced Identification

If applicable, Type of Identification Produced: _____

RECEIVED
BLMAZ STATE OFFICE
2010 APR 21 A 8:00
PHOENIX, ARIZONA

ACKNOWLEDGMENT
(State Of California)

State of California)
County of _____) ss.

On this _____ day of _____, _____, before me, _____, the undersigned Notary Public, personally appeared,

personally known to me (or proved to me on the basis of satisfactory evidence) to be the person(s) whose name(s) is(are) subscribed to the attached instrument and acknowledged to me that he(she)(they) executed the same in his(her)(their) authorized capacity(ies), and that by his(her)(their) signature(s) on the instrument, the person(s) or the entity upon behalf of which the person(s) acted, executed the instrument.

WITNESS my hand and official seal.

Notary Public



When recorded, mail to:

Name: Shawn G. White

Address: 7901 W. Patrick Ln.

City/State/Zip Code: Peoria, AZ, 85383

RECEIVED
BLM AZ STATE OFFICE
2010 APR 21 A 8:00
PHOENIX, ARIZONA

Space above this line for Recorder's Use

QUITCLAIM DEED

KNOW ALL MEN BY THESE PRESENTS:

That I (we), Tahara Brown (unmarried woman) & Gerald Gordon, Jr. (unmarried man), the undersigned, for the consideration of Ten Dollars (\$10.00), and other valuable considerations, do hereby release, remise, and forever quitclaim unto Shawn G. White (married man) and John M. White (married man)

all right, title and interest in that certain Property situated in Yavapai County, State of Arizona, and described as follows:

the unpatented Federal Mining Claim AMC396025 Golden Sun, as recorded in Book 4645 on Page 430 in the Yavapai County Recorder.

**NO TRANSFER NECESSARY
EXEMPT UNDER ARS 11-1134
A6**

IN WITNESS WHEREOF, I (we) have hereunto set my (our) hand (s) and seal this 13 day of April, 2010.

Tahara Brown

Printed Name of Releasor

Gerald Gordon, Jr.

Printed Name of Releasor

Tahara Brown
Signature of Releasor
Gerald Gordon, Jr.
Signature of Releasor

Printed Name of Witness (if required by State Laws)

Signature of Witness (if required by State Laws)

United States Department of the Interior
Bureau of Land Management
 LANDS/RECREATION & PLANNING
 ONE N CENTRAL AVE
 PHOENIX, AZ 85004 -2203
 Phone:

Receipt

No: 2122491

Transaction #: 2190760	
Date of Transaction: 04/22/2010	
CUSTOMER:	TAHARA D BROWN PO BOX 378 BROOK,IN 47922-0378 US

LINE #	QTY	DESCRIPTION	REMARKS	UNIT PRICE	TOTAL
1	2.00	LOCATABLE MINERALS / MINING CLAIMS- NOT NEW-UNADJUD, ONE AUTH NO. ONLY / MINING CLAIM MONEY RECEIVED (Total of owners added) CASES: AMC389724/\$20.00, AMC396025/\$20.00	TRF (2)	- n/a -	40.00
TOTAL:					\$40.00

PAYMENT INFORMATION			
1	AMOUNT:	40.00	POSTMARKED: 04/19/2010
	TYPE:	CHECK	RECEIVED: 04/21/2010
	CHECK NO:	1313	
	NAME:	BROWN, TAHARA PO BOX 378 BROOK IN 47922-0378 US	

REMARKS

This receipt was generated by the automated BLM Collections and Billing System and is a paper representation of a portion of the official electronic record contained therein.

Amc 396025

TO: UNITED STATES DEPARTMENT OF THE INTERIOR
BUREAU OF LAND MANAGEMENT
ONE N. CENTRAL AVE SUITE 800
PHOENIX, AZ, 85004-4427

July 17th, 2009

NOTICE OF CHANGE IN OWNERSHIP OF MINING CLAIM

This letter and enclosed quitclaim deed, and check for the \$10. transfer fee, serves as notice that the:

Pay Day AMC 396027

unpatented mining claim was transferred to the new owner:

Bret Lo Presti
P.O. Box 523
Earp, CA, 92242

On July 17th, 2009 by instrument of quitclaim deed.

Sincerely,

Gerald P. Gordon, Jr. and Tahara D Brown

Enclosed:
Notification letter
Quitclaim deed
Transfer fee of \$10.

RECEIVED
BLM AZ STATE OFFICE
2009 JUL 21 A 8:16
PHOENIX, ARIZONA

ENTERED INTO COMPUTER

9/1/09 aB

When recorded, mail to:

Name: Bret Lo Presti

Address: P.O. Box 523

City/State/Zip Code: Earp, CA, 92242

Space above this line for Recorder's use

QUITCLAIM DEED

KNOW ALL MEN BY THESE PRESENTS:

That I(we), Tahara Brown and Gerald Gordon, Jr.
the undersigned, for the consideration of Ten Dollars (\$10.00), and other valuable considerations, do
hereby release, remise, and forever quitclaim unto Bret Lo Presti

all right, title and interest in that certain Property situated in Yavapai County,
State of Arizona, and described as follows:

**the Unpatented Federal Mining Claim AMC396027, commonly known as Pay Day, as recorded in
Book 4645 Page 428 of the Yavapai County Recorders Office.**

**NO TRANSFER NECESSARY
EXEMPT UNDER ARS 11-1134
46**

IN WITNESS WHEREOF, I(we) have hereunto set my(our) hand(s) and seal this 17 day of
July, 2009.

Tahara Brown
Printed Name of Releasor
Gerald Gordon, Jr.
Printed Name of Releasor

Tahara Brown
Signature of Releasor
Gerald Gordon, Jr.
Signature of Releasor


Printed Name of Witness (if required by State Laws)

Signature of Witness (if required by State Laws)

ACKNOWLEDGMENT
(States Other Than California)

State of Arizona)
County of Yavapai)

ss.



On this 17 day of July, 2009, before me, the undersigned Notary Public, personally appeared Tahara Brown and Gerald Gordon, Jr.

known to me to be the individual(s) who executed the foregoing instrument and acknowledged the same to be his(her)(their) free act and deed.

My Commission Expires: 1-3-2010

A. Rose Welsh
Notary Public

If acknowledged in the State of Florida, complete section(s) below:

(Releasor) Personally Known (or) Produced Identification

If applicable, Type of Identification Produced: _____

(Co-Releasor) Personally Known (or) Produced Identification

If applicable, Type of Identification Produced: _____

ACKNOWLEDGMENT
(State Of California)

State of California)
County of _____)

ss.

On this _____ day of _____, _____, before me, _____, the undersigned Notary Public, personally appeared,

personally known to me (or proved to me on the basis of satisfactory evidence) to be the person(s) whose name(s) is(are) subscribed to the attached instrument and acknowledged to me that he(he)(she)(they) executed the same in his(her)(their) authorized capacity(ies), and that by his(her)(their) signature(s) on the instrument, the person(s) or the entity upon behalf of which the person(s) acted, executed the instrument.

WITNESS my hand and official seal.

Notary Public

United States Department of the Interior
 Bureau of Land Management
 BUSINESS & SUPPORT SVCS DIV
 ONE N CENTRAL AVE SUITE 800
 PHOENIX, AZ 85004 -4427
 Phone: (602) 417-9200

Receipt

No: 1964797

Transaction #: 2028587	
Date of Transaction: 07/27/2009	
CUSTOMER:	TAHARA BROWN PO BOX 942 YARNELL, AZ 85362-0942 US

LINE #	QTY	DESCRIPTION	REMARKS	UNIT PRICE	TOTAL
1	1.00	LOCATABLE MINERALS / MINING CLAIMS-NOT NEW-UNADJUD, ONE AUTH NO. ONLY / MINING CLAIM MONEY RECEIVED CASES: AMC396027/\$60.00	TRF	- n/a -	60.00
TOTAL:					\$60.00

PAYMENT INFORMATION			
1	AMOUNT:	60.00	POSTMARKED: 07/18/2009
	TYPE:	CHECK	RECEIVED: 07/21/2009
	CHECK NO:	1256	
	NAME:	BROWN, TAHARA D PO BOX 942 YARNELL AZ 85362-0942 US	

REMARKS

This receipt was generated by the automated BLM Collections and Billing System and is a paper representation of a portion of the official electronic record contained therein.

Amc 396027
 396121
 396122
 396403
 396382
 396383

NOTICE!!

These documents have been scanned!

Do not place un-scanned documents beneath this notice!

Do not remove this notice from this file!

GPO Jacket No. 560-102
Print Order 61540
Rise Business Services, LLC
Job=AZ15 5/22/2019



Box Number= AZ15076



Claim Begin-End: AMC396025-AMC396033

4 Annual Filings



AZ15076-1

AMC396025-AMC396393

DEPARTMENT OF THE INTERIOR
BUREAU OF LAND MANAGEMENT
MINING CLAIMS

Run Date/Time: 9/5/2019

MC Maintenance Fees Paid Through the BLM Pay Portal
(by Date Paid)

Page 176 Of 521

CBS Receipt: 4546430

Printed For Lead File # AMC396025

Agency Tracking ID: 1567002413

Assessment Year: 2020

Number of BLM Serial Nr: 1

Paid On: 8/28/2019

Total Amount Paid: \$330.00

Claim Name	BLM Serial No	Lead File No	Amount Paid
TITAN 1	AMC396030	AMC396025	\$330.00

United States Department of the Interior
Bureau of Land Management
 BUSINESS & SUPPORT SVCS DIV
 ONE N CENTRAL AVE SUITE 800
 PHOENIX, AZ 85004 -4427
 Phone: 602-417-9200

Receipt	
No:	4546430

Transaction #: 4667432	
Date of Transaction: 08/28/2019	
CUSTOMER:	
EDWARD GIUFFRE 400 GREYSTONE DRIVE WIRTZ, VA 24184 US	

LINE #	QTY	DESCRIPTION	REMARKS	UNIT PRICE	TOTAL
1	1.00	LOCATABLE MINERALS / MINING CLAIMS- NOT NEW-UNADJUD, ONE AUTH NO. ONLY / MINING CLAIM MONEY RECEIVED CASES: AMC396030/\$330.00		- n/a -	330.00
TOTAL:					\$330.00

PAYMENT INFORMATION			
NOTE: Items will appear on credit card statement as "BLM O Mining Claim".			
1	AMOUNT:	330.00	POSTMARKED: N/A
	TYPE:	CREDIT CARD	RECEIVED: 08/28/2019
	NAME:	EDWARD GIUFFRE 400 GREYSTONE DRIVE WIRTZ VA 24184 US	
	CARD NO:	XXXXXXXXXXXX5003	AUTH CODE: 207556
	NAME ON CARD:	EDWARD GIUFFRE	
	SIGNATURE:	INTERNET	

REMARKS

This receipt was generated by the automated BLM Collections and Billing System and is a paper representation of a portion of the official electronic record contained therein.

DEPARTMENT OF THE INTERIOR
BUREAU OF LAND MANAGEMENT
MINING CLAIMS

Run Date/Time: 9/24/2020

MC Maintenance Fees Paid Through the BLM Pay Portal
(by Date Paid)

Page 8 Of 12

CBS Receipt: 4770218

Printed For Lead File # AMC396025

Agency Tracking ID: 1595871054

Assessment Year: 2021

Number of BLM Serial Nr: 2

Paid On: 7/27/2020

Total Amount Paid:\$495.00

Message: :

Claim Name	BLM Serial No	Lead File No	Amount Paid
PAY STREAK	AMC389723	AMC389711	\$165.00
GOLDSTAR	AMC396026	AMC396025	\$330.00

United States Department of the Interior
Bureau of Land Management
 BUSINESS & SUPPORT SVCS DIV
 ONE N CENTRAL AVE SUITE 800
 PHOENIX, AZ 85004 -4427
 Phone: 602-417-9200

Receipt

No: **4770218**

Transaction #: 4897028	
Date of Transaction: 07/27/2020	
CUSTOMER:	
ORIE C HUMPHREY BOX 256 CONGRESS, AZ 85332 US	

LINE #	QTY	DESCRIPTION	REMARKS	UNIT PRICE	TOTAL
1	1.00	LOCATABLE MINERALS / MINING CLAIMS- NOT NEW-UNADJUD, ONE AUTH NO. ONLY / MINING CLAIM MONEY RECEIVED CASES: AMC396026/\$495.00		- n/a -	495.00
TOTAL:					\$495.00

PAYMENT INFORMATION			
NOTE: Items will appear on credit card statement as "BLM O Mining Claim".			
1	AMOUNT:	495.00	POSTMARKED: N/A
	TYPE:	CREDIT CARD	RECEIVED: 07/27/2020
	NAME:	ORIE C HUMPHREY BOX 256 CONGRESS AZ 85332 US	
	CARD NO:	XXXXXXXXXXXX3181	AUTH CODE: 217233
	NAME ON CARD:	ORIE C HUMPHREY	
	SIGNATURE:	INTERNET	

REMARKS

This receipt was generated by the automated BLM Collections and Billing System and is a paper representation of a portion of the official electronic record contained therein.

DEPARTMENT OF THE INTERIOR
BUREAU OF LAND MANAGEMENT
MINING CLAIMS

Run Date/Time: 9/11/2018

MC Maintenance Fees Paid Through the BLM Pay Portal
(by Date Paid)

Page 429 Of 723

CBS Receipt: 4249549

Printed For Lead File # AMC396025

Agency Tracking ID: 1535572916

Assessment Year: 2019

Paid On: 8/29/2018

Number of BLM Serial Nr: 5

Total Amount Paid: \$1,085.00

Claim Name	BLM Serial No	Lead File No	Amount Paid
HIGH GRADE	AMC381825	AMC381820	\$310.00
PROSPECTOR'S PARADISE	AMC396028	AMC396025	\$310.00
DEVIL'S NEST 9	AMC427888	AMC427888	\$155.00
GOLD AMBITIONS	AMC436793	AMC436793	\$155.00
GOLD WATER	AMC436795	AMC436793	\$155.00

United States Department of the Interior
Bureau of Land Management
 BUSINESS & SUPPORT SVCS DIV
 ONE N CENTRAL AVE SUITE 800
 PHOENIX, AZ 85004 -4427
 Phone: 602-417-9200

Receipt

No: 4249549

Transaction #: 4365035	
Date of Transaction: 08/29/2018	
CUSTOMER:	
TAHARA BROWN 1984 W STATE RD 10 LAKE VILLAGE,IN 46349 US	

LINE #	QTY	DESCRIPTION	REMARKS	UNIT PRICE	TOTAL
1	1.00	LOCATABLE MINERALS / MINING CLAIMS- NOT NEW-UNADJUD,ONE AUTH NO. ONLY / MINING CLAIM MONEY RECEIVED CASES: AMC381825/\$1085.00		- n/a -	1085.00
TOTAL:					\$1,085.00

PAYMENT INFORMATION			
NOTE: Items will appear on credit card statement as "BLM O Mining Claim".			
1	AMOUNT:	1085.00	POSTMARKED: N/A
	TYPE:	CREDIT CARD	RECEIVED: 08/29/2018
	NAME:	TAHARA BROWN 1984 W STATE RD 10 LAKE VILLAGE IN 46349 US	
	CARD NO:	XXXXXXXXXXXX2505	AUTH CODE: 050490
	NAME ON CARD:	TAHARA BROWN	
	SIGNATURE:		

REMARKS

This receipt was generated by the automated BLM Collections and Billing System and is a paper representation of a portion of the official electronic record contained therein.

UNITED STATES
DEPARTMENT OF THE INTERIOR
BUREAU OF LAND MANAGEMENT
**MAINTENANCE FEE PAYMENT FORM
FOR PLACER MINING CLAIMS**

396025
400374

Remitter Name: JOHN M WHITE

Mailing Address: 2136 Santiago Drive

City, State, Zip: Arnold, MO 63010-6214

Check here if this is a change of address.

FOR COUNTY RECORDER'S USE

No. of claims 2
Total due BLM \$ 620.00

- The maintenance fee may be paid by cash, check, money order, Bureau of Land Management (BLM) Declining Deposit Account, or credit card (VISA, American Express, Discover, or MasterCard). Payments must be remitted to the BLM State Office where your claim or site is recorded and received on or before September 1. If the payment is mailed; the envelope must be postmarked by a bona fide delivery service on or before September 1 and received at the proper BLM State Office within 15 calendar days after the due date. Payments may also be made by telephone using a credit card. A complete listing of BLM State Offices with their addresses and phone numbers can be found at <http://www.blm.gov>.
- The maintenance fee for the following claim(s) applies to the assessment year 2019.

CLAIM NAME	BLM SERIAL NO.	ACRES IN CLAIM	PAYMENT DUE TO THE BLM (See Instructions on Page 2)
GOLDEN SUN	AMC396025	40	\$310.00
WHITE GOLD	AMC400374	40	\$310.00

RECEIVED
 BLM AZ STATE OFFICE
 2018 AUG 14 A 11:53
 PHOENIX, ARIZONA

Use a separate sheet for additional claim names, serial numbers, and claimant names and addresses.

4236213

(Continued on page 2)

INTERED
 AUG 21 2018
 BY: Rdm

Mining Claim Payments

Mining Claims Search

Mining claim payments can be made now for all states except Alaska. The mining claim maintenance fee payments for the 2019 assessment year must be paid on or before midnight EDT September 4, 2018 and no payments for 2019 will be acceptable after that date.

* State Office

* Customer Name

Customer name is required and may be full or partial but must contain at least 3 characters. Enter Last name, or Last name First name, or one word of a company name such as American.
Example: SMITH or SMITH JOHN or AMERICAN

Mining Claim Name

Claim Serial Number

Lead Serial Number

Meridian:

If too many rows are returned, you can narrow your search with the [Advanced Search](#)
2 claims found, displaying all claims.

<input type="checkbox"/>	<u>Serial Number</u>	<u>Mining Claim Name</u>	<u>Claimant Name</u>	<u>Amount Due</u>	<u>MTRS</u>
<input checked="" type="checkbox"/>	AMC396025	GOLDEN SUN	WHITE JOHN M	310.00	14/0100N/0050W/034
<input checked="" type="checkbox"/>	AMC400374	WHITE GOLD	WHITE JOHN M	310.00	14/0070N/0010W/001

Total Fees: \$620.00

RECEIVED
 BLM AZ STATE OFFICE
 2018 AUG 14 A 11:53
 PHOENIX, ARIZONA

9 Aug 18

To Whom it Concerns

Please send receipt of payment
to remitter address on form 3830-5a

Re: John M. White
2136 Santiago Drive
Arnold, MO 63010-6214

Thank you,
John M. White

RECEIVED
BLM AZ STATE OFFICE
2018 AUG 14 A 11:53
PHOENIX, ARIZONA

John & Frances White
2136 Santigao Drive
Arnold, MO 63010
God Bless America!

SAINT LOUIS MO 630

09 AUG 2018 PM 4 L




RECEIVED
BLM AZ STATE OFFICE

2018 AUG 14 A 11:53

PHOENIX, ARIZONA

Bureau of Land Management
Arizona State Office
One North Central Ave., SUITE 800
Phoenix, AZ 85004-4427

8500494427 0041



United States Department of the Interior
Bureau of Land Management
 DIV OF LANDS, MINRLS & ENERGY
 ONE N CENTRAL AVE
 PHOENIX, AZ 85004 -4427
 Phone: 602-417-9200

Receipt

No: 4236213

Transaction #: 4351582	
Date of Transaction: 08/15/2018	
CUSTOMER:	
JOHN M WHITE 2136 SANTIAGO DR ARNOLD,MO 63010-6214 US	

LINE #	QTY	DESCRIPTION	REMARKS	UNIT PRICE	TOTAL
1	1.00	LOCATABLE MINERALS / MINING CLAIMS- NOT NEW-UNADJUD,ONE AUTH NO. ONLY / MINING CLAIM MONEY RECEIVED CASES: AMC396025/\$620.00	MAINT 2019/2	- n/a -	620.00
TOTAL:					\$620.00

PAYMENT INFORMATION			
1	AMOUNT:	620.00	POSTMARKED: N/A
	TYPE:	CHECK	RECEIVED: 08/14/2018
	CHECK NO:	1972	
	NAME:	WHITE, JOHN M 2136 SANTIAGO DR ARNOLD MO 63010-6214 US	

REMARKS

This receipt was generated by the automated BLM Collections and Billing System and is a paper representation of a portion of the official electronic record contained therein.

UNITED STATES
DEPARTMENT OF THE INTERIOR
BUREAU OF LAND MANAGEMENT

396025

389711

CREDIT CARD PAYMENT
For Mining Claim Maintenance Fee

This is a credit card payment

TELEPHONE SUBMISSION - ACCURACY OF THE BELOW INFORMATION IS THE RESPONSIBILITY OF THE CLAIMANT/OWNER

NAME ORIE HUMPHREY
ADDRESS P.O. BOX 256
CITY CONGRESS STATE AZ ZIP 85332
PHONE # 417 - 489-2484

SEND RECEIPT TO Above address
 Other (Include Name and Mailing Address):

AMC NUMBER
10 ACRES 396026
389723

CLAIM/SITE NAME
GOLD STAR
PAY STREAK

2 # of Claim/Site
x 155.00 Each
\$ 465.00 Total Charged (INITIALS)

RECEIPT # 4231629

DATE STAMP

ENTERED
AUG 10 2018
BY: SC

RECEIVED
BLM AZ STATE OFFICE
PHOENIX, ARIZONA
2018 AUG -9 P 2:38

***** FOR OFFICIAL USE ONLY *****

DATE _____ INITIALS _____ VERIFIED _____

United States Department of the Interior
Bureau of Land Management
 DIV OF LANDS, MINRLS & ENERGY
 ONE N CENTRAL AVE
 PHOENIX, AZ 85004 -4427
 Phone: 602-417-9200

Receipt

No: 4231629

Transaction #: 4346918	
Date of Transaction: 08/09/2018	
CUSTOMER:	
ORIE HUMPHREY PO BOX 256 CONGRESS, AZ 85332-0256 US	

LINE #	QTY	DESCRIPTION	REMARKS	UNIT PRICE	TOTAL
1	1.00	LOCATABLE MINERALS / MINING CLAIMS-NOT NEW-UNADJUD, ONE AUTH NO. ONLY / MINING CLAIM MONEY RECEIVED CASES: AMC396026/\$465.00	2019 MAINT/2	- n/a -	465.00
TOTAL:					\$465.00

PAYMENT INFORMATION				
NOTE: Items will appear on credit card statement as "Bureau of Land Mgmt CO".				
1	AMOUNT:	465.00	POSTMARKED:	N/A
	TYPE:	CREDIT CARD	RECEIVED:	08/09/2018
	NAME:	HUMPHREY, ORIE PO BOX 256 CONGRESS AZ 85332-0256 US		
	CARD NO:	XXXXXXXXXXXX0513	AUTH CODE:	995210
	NAME ON CARD:	ORIE HUMPHREY		
	SIGNATURE:			

REMARKS

This receipt was generated by the automated BLM Collections and Billing System and is a paper representation of a portion of the official electronic record contained therein.

Run Date: 09/05/17

Run Time: 02:33 PM

**DEPARTMENT OF THE INTERIOR
BUREAU OF LAND MANAGEMENT
MINING CLAIMS**

MC Maintenance Fees Paid Through the BLM Pay Portal

CBS Receipt: 3965383

Printed For Lead File # **AMC396025**

Agency Tracking ID: 1504033402

Assessment Year: 2018

Number of BLM Serial Nr: 6

Paid On: 08/29/2017

Total Amount Paid: \$1,395.00

Claim Name	BLM Serial No	Lead File No	Amount Paid
HIGH GRADE	AMC381825	AMC381820	\$310.00
PROSPECTOR'S PARADISE	AMC396028	AMC396025	\$310.00
PAY DIRT	AMC426218	AMC426212	\$310.00
DEVIL'S NEST 9	AMC427888	AMC427888	\$155.00
GOLD AMBITIONS	AMC436793	AMC436793	\$155.00
GOLD WATER	AMC436795	AMC436793	\$155.00

**United States Department of the Interior
Bureau of Land Management
BUSINESS & SUPPORT SVCS DIV
ONE N CENTRAL AVE SUITE 800
PHOENIX, AZ 85004 -4427
Phone: 602-417-9200**

Receipt

No: 3965383

Transaction #: 4075259	
Date of Transaction: 08/29/2017	
CUSTOMER:	
TAHARA BROWN 1984 W STATE RD 10 LAKE VILLAGE, IN 46349 US	

LINE #	QTY	DESCRIPTION	REMARKS	UNIT PRICE	TOTAL
1	1.00	LOCATABLE MINERALS / MINING CLAIMS- NOT NEW-UNADJUD, ONE AUTH NO. ONLY / MINING CLAIM MONEY RECEIVED CASES: AMC436793/\$1395.00		- n/a -	1395.00
TOTAL:					\$1,395.00

PAYMENT INFORMATION			
NOTE: Items will appear on credit card statement as "BLM O Mining Claim".			
1	AMOUNT:	1395.00	POSTMARKED: N/A
	TYPE:	CREDIT CARD	RECEIVED: 08/29/2017
	NAME:	TAHARA BROWN 1984 W STATE RD 10 LAKE VILLAGE IN 46349 US	
	CARD NO:	XXXXXXXXXXXX7972	AUTH CODE: 029766
	NAME ON CARD:	TAHARA BROWN	
	EXPIRES:	03/2018	
	SIGNATURE:		

REMARKS

This receipt was generated by the automated BLM Collections and Billing System and is a paper representation of a portion of the official electronic record contained therein.

Run Date: 08/28/17

Run Time: 12:44 PM

**DEPARTMENT OF THE INTERIOR
BUREAU OF LAND MANAGEMENT
MINING CLAIMS**

MC Maintenance Fees Paid Through the BLM Pay Portal

CBS Receipt: 3961666

Printed For Lead File # AMC396025

Agency Tracking ID: 1503796401

Assessment Year: 2018

Number of BLM Serial Nr: 1

Paid On: 08/26/2017

Total Amount Paid: \$310.00

Claim Name	BLM Serial No	Lead File No	Amount Paid
TITAN 1	AMC396030	AMC396025	\$310.00

United States Department of the Interior
Bureau of Land Management
 BUSINESS & SUPPORT SVCS DIV
 ONE N CENTRAL AVE SUITE 800
 PHOENIX, AZ 85004 -4427
 Phone: 602-417-9200

Receipt

No: 3961666

Transaction #: 4071505	
Date of Transaction: 08/26/2017	
CUSTOMER:	
ANNA M GIUFFRE 320 GREYSTONE DR WIRTZ, VA 24184 US	

LINE #	QTY	DESCRIPTION	REMARKS	UNIT PRICE	TOTAL
1	1.00	LOCATABLE MINERALS / MINING CLAIMS- NOT NEW-UNADJUD, ONE AUTH NO. ONLY / MINING CLAIM MONEY RECEIVED CASES: AMC396030/\$310.00		- n/a -	310.00
TOTAL:					\$310.00

PAYMENT INFORMATION					
NOTE: Items will appear on credit card statement as "BLM O Mining Claim".					
1	AMOUNT:	310.00	POSTMARKED:	N/A	
	TYPE:	CREDIT CARD	RECEIVED:	08/26/2017	
	NAME:	ANNA M GIUFFRE 320 GREYSTONE DR WIRTZ VA 24184 US			
	CARD NO:	XXXXXXXXXXXX0422	AUTH CODE:	75332D	
	NAME ON CARD:	ANNA M GIUFFRE			
	EXPIRES:	06/2020			
	SIGNATURE:				

REMARKS

This receipt was generated by the automated BLM Collections and Billing System and is a paper representation of a portion of the official electronic record contained therein.

UNITED STATES
DEPARTMENT OF THE INTERIOR
BUREAU OF LAND MANAGEMENT

396025

389711

CREDIT CARD PAYMENT
For Mining Claim Maintenance Fee

THIS IS A CHANGE OF ADDRESS

TELEPHONE SUBMISSION - ACCURACY OF THE BELOW INFORMATION IS THE RESPONSIBILITY OF THE CLAIMANT/OWNER

NAME ORIE HUMPHREY
ADDRESS P.O. Box 256
CITY CONGRESS STATE AZ ZIP 85332
PHONE # 417 - 489-2489

SEND RECEIPT TO Above address
 Other (Include Name and Mailing Address):

40
ACRE
20
ACRE

AMC NUMBER
396026
389723

CLAIM/SITE NAME
GOLD STAR
PAY STREAK

2 # of Claim/Site

x 155.00 Each
\$ 465.00 Total Charged EH (INITIALS)

RECEIPT # 3966431

DATE STAMP

INTERED
AUG 31 2017
BY: RAM

RECEIVED
BLM AZ STATE OFFICE
2017 AUG 30 A 9:59
PHOENIX, ARIZONA

**** FOR OFFICIAL USE ONLY ****

DATE _____ INITIALS _____ VERIFIED _____

United States Department of the Interior
Bureau of Land Management
 DIV OF LANDS, MINRLS & ENERGY
 ONE N CENTRAL AVE
 PHOENIX, AZ 85004 -4427
 Phone: 602-417-9200

Receipt

No: 3966431

Transaction #: 4076312	
Date of Transaction: 08/30/2017	
CUSTOMER:	
ORIE HUMPHREY PO BOX 256 CONGRESS, AZ 85332-0256 US	

LINE #	QTY	DESCRIPTION	REMARKS	UNIT PRICE	TOTAL
1	1.00	LOCATABLE MINERALS / MINING CLAIMS- NOT NEW-UNADJUD, ONE AUTH NO. ONLY / MINING CLAIM MONEY RECEIVED CASES: AMC396026/\$465.00	2018 MAINT (2)	- n/a -	465.00
TOTAL:					\$465.00

PAYMENT INFORMATION				
NOTE: Items will appear on credit card statement as "Bureau of Land Mgmt CO".				
1	AMOUNT:	465.00	POSTMARKED:	N/A
	TYPE:	CREDIT CARD	RECEIVED:	08/30/2017
	NAME:	HUMPHREY, ORIE PO BOX 256 CONGRESS AZ 85332-0256 US		
	CARD NO:	XXXXXXXXXXXX0537	AUTH CODE:	030855
	NAME ON CARD:	ORIE HUMPHREY		
	EXPIRES:	07/2018		
	SIGNATURE:			

REMARKS

This receipt was generated by the automated BLM Collections and Billing System and is a paper representation of a portion of the official electronic record contained therein.

UNITED STATES
DEPARTMENT OF THE INTERIOR
BUREAU OF LAND MANAGEMENT
**MAINTENANCE FEE PAYMENT FORM
FOR PLACER MINING CLAIMS**

396025
400374

Remitter Name: JOHN M WHITE
Mailing Address: 2136 Santiago Drive
City, State, Zip: Arnold, MO 63010-6214

Check here if this is a change of address.

FOR COUNTY RECORDER'S USE

No. of claims 2
Total due BLM \$ 620.00

- The maintenance fee may be paid by cash, check, money order, Bureau of Land Management (BLM) Declining Deposit Account, or credit card (VISA, American Express, Discover, or MasterCard). Payments must be remitted to the BLM State Office where your claim or site is recorded and received on or before September 1. If the payment is mailed, the envelope must be postmarked by a bona fide delivery service on or before September 1 and received at the proper BLM State Office within 15 calendar days after the due date. Payments may also be made by telephone using a credit card. A complete listing of BLM State Offices with their addresses and phone numbers can be found at <http://www.blm.gov>.
- The maintenance fee for the following claim(s) applies to the assessment year 2018.

CLAIM NAME	BLM SERIAL NO.	ACRES IN CLAIM	PAYMENT DUE TO THE BLM (See Instructions on Page 2)
GOLDEN SUN	AMC396025	40	\$310.00
WHITE GOLD	AMC400374	40	\$310.00

RECEIVED
 2017 AUG 15 2:30
 MODERNA, ARIZONA

Use a separate sheet for additional claim names, serial numbers, and claimant names and addresses.

3939746

(Continued on page 2)

ENTERED
AUG 21 2017
BY: Ran



John & Frances White
2136 Santigao Drive
Arnold, MO 63010
God Bless America!

SAINT LOUIS MO 630

12 AUG 2017 PM 5 L



BLM
Arizona State Office
1 North Central Ave.
Phoenix, AZ 85004

PHOENIX, ARIZONA

2017 AUG 15 P 3:06

RECEIVED
BLM AZ STATE OFFICE

85004-442700



Mining Claim Payments

Mining Claims Search

Mining claim payments can be made now for all states except Alaska. The mining claim maintenance fee payments for the 2018 assessment year must be paid on or before midnight EDT September 1, 2017 and no payments for 2018 will be acceptable after that date.

* State Office

* Customer Name

Customer name is required and may be full or partial but must contain at least 3 characters. Enter Last name, or Last name First name, or one word of a company name such as American. Example: SMITH or SMITH JOHN or AMERICAN

Mining Claim Name

Claim Serial Number

Lead Serial Number

Meridian:

If too many rows are returned, you can narrow your search with the [Advanced Search](#).
2 claims found, displaying all claims.

<input type="checkbox"/>	<u>Serial Number</u>	<u>Mining Claim Name</u>	<u>Claimant Name</u>	<u>Amount Due</u>	<u>MTRS</u>
<input checked="" type="checkbox"/>	AMC396025	GOLDEN SUN	WHITE JOHN M	310.00	14/0100N/0050W/034
<input checked="" type="checkbox"/>	AMC400374	WHITE GOLD	WHITE JOHN M	310.00	14/0070N/0010W/001

Total Fees: \$620.00

RECEIVED
2017 AUG 15 P 3:06
MINING ARIZONA

United States Department of the Interior
Bureau of Land Management
 DIV OF LANDS, MINRLS & ENERGY
 ONE N CENTRAL AVE
 PHOENIX, AZ 85004 -4427
 Phone: 602-417-9200

Receipt

No: 3939746

Transaction #: 4049400	
Date of Transaction: 08/16/2017	
CUSTOMER:	
JOHN M WHITE 2136 SANTIAGO DR ARNOLD,MO 63010-6214 US	

LINE #	QTY	DESCRIPTION	REMARKS	UNIT PRICE	TOTAL
1	1.00	LOCATABLE MINERALS / MINING CLAIMS- NOT NEW-UNADJUD,ONE AUTH NO. ONLY / MINING CLAIM MONEY RECEIVED CASES: AMC396025/\$620.00	MAINT 2018/2	- n/a -	620.00
TOTAL:					\$620.00

PAYMENT INFORMATION					
1	AMOUNT:	620.00	POSTMARKED:	08/12/2017	
	TYPE:	CHECK	RECEIVED:	08/15/2017	
	CHECK NO:	920501			
	NAME:	WHITE, JOHN M 2136 SANTIAGO DR ARNOLD MO 63010-6214 US			

REMARKS

This receipt was generated by the automated BLM Collections and Billing System and is a paper representation of a portion of the official electronic record contained therein.

Run Date: 09/14/16

Run Time: 01:48 PM

**DEPARTMENT OF THE INTERIOR
BUREAU OF LAND MANAGEMENT
MINING CLAIMS**

MC Maintenance Fees Paid Through the BLM Pay Portal

CBS Receipt: 3650556

Printed For Lead File # **AMC396025**

Agency Tracking ID: 1472780471

Assessment Year: 2017

Number of BLM Serial Nr: 1

Paid On: 09/01/2016

Total Amount Paid: \$310.00

Claim Name	BLM Serial No	Lead File No	Amount Paid
TITAN 3	AMC396032	AMC396025	\$310.00

**United States Department of the Interior
Bureau of Land Management
BUSINESS & SUPPORT SVCS DIV
ONE N CENTRAL AVE SUITE 800
PHOENIX, AZ 85004 -4427
Phone: (602) 417-9200**

Receipt

No: 3650556

Transaction #: 3754575	
Date of Transaction: 09/01/2016	
CUSTOMER:	
	JADE EVANS 278 N 100 E KAMAS,UT 84036 US

LINE #	QTY	DESCRIPTION	REMARKS	UNIT PRICE	TOTAL
1	1.00	LOCATABLE MINERALS / MINING CLAIMS- NOT NEW-UNADJUD,ONE AUTH NO. ONLY / MINING CLAIM MONEY RECEIVED CASES: AMC396032/\$310.00		- n/a -	310.00
TOTAL:					\$310.00

PAYMENT INFORMATION			
NOTE: Items will appear on credit card statement as "BLM O Mining Claim".			
1	AMOUNT:	310.00	POSTMARKED: N/A
	TYPE:	CREDIT CARD	RECEIVED: 09/01/2016
	NAME:	JADE EVANS 278 N 100 E KAMAS UT 84036 US	
	CARD NO:	XXXXXXXXXXXX3177	AUTH CODE: 116603
	NAME ON CARD:	JADE EVANS	
	EXPIRES:	11/2019	
	SIGNATURE:		

REMARKS

This receipt was generated by the automated BLM Collections and Billing System and is a paper representation of a portion of the official electronic record contained therein.

Run Date: 09/09/16

Run Time: 05:54 AM

**DEPARTMENT OF THE INTERIOR
BUREAU OF LAND MANAGEMENT
MINING CLAIMS**

MC Maintenance Fees Paid Through the BLM Pay Portal

CBS Receipt: 3646043

Printed For Lead File # AMC396025

Agency Tracking ID: 1472443150

Assessment Year: 2017

Number of BLM Serial Nr: 1

Paid On: 08/28/2016

Total Amount Paid: \$310.00

Claim Name	BLM Serial No	Lead File No	Amount Paid
TITAN 1	AMC396030	AMC396025	\$310.00

United States Department of the Interior
Bureau of Land Management
 BUSINESS & SUPPORT SVCS DIV
 ONE N CENTRAL AVE SUITE 800
 PHOENIX, AZ 85004 -4427
 Phone: (602) 417-9200

Receipt

No: 3646043

Transaction #: 3750024	
Date of Transaction: 08/29/2016	
CUSTOMER:	
EDWARD GIUFFRE JR 320 GREYSTONE DR WIRTZ, VA 24184 US	

LINE #	QTY	DESCRIPTION	REMARKS	UNIT PRICE	TOTAL
1	1.00	LOCATABLE MINERALS / MINING CLAIMS- NOT NEW-UNADJUD, ONE AUTH NO. ONLY / MINING CLAIM MONEY RECEIVED CASES: AMC396030/\$310.00		- n/a -	310.00
TOTAL:					\$310.00

PAYMENT INFORMATION			
NOTE: Items will appear on credit card statement as "BLM O Mining Claim".			
1	AMOUNT:	310.00	POSTMARKED: N/A
	TYPE:	CREDIT CARD	RECEIVED: 08/29/2016
	NAME:	EDWARD GIUFFRE JR 320 GREYSTONE DR WIRTZ VA 24184 US	
	CARD NO:	XXXXXXXXXXXX3008	AUTH CODE: 176136
	NAME ON CARD:	EDWARD GIUFFRE JR	
	EXPIRES:	12/2019	
	SIGNATURE:		

REMARKS

This receipt was generated by the automated BLM Collections and Billing System and is a paper representation of a portion of the official electronic record contained therein.

Run Date: 09/09/16

Run Time: 05:54 AM

**DEPARTMENT OF THE INTERIOR
BUREAU OF LAND MANAGEMENT
MINING CLAIMS**

MC Maintenance Fees Paid Through the BLM Pay Portal

CBS Receipt: 3638886

Printed For Lead File # **AMC396025**

Agency Tracking ID: 1471962794

Assessment Year: 2017

Number of BLM Serial Nr: 9

Paid On: 08/23/2016

Total Amount Paid: \$2,015.00

Claim Name	BLM Serial No	Lead File No	Amount Paid
HIGH GRADE	AMC381825	AMC381820	\$310.00
PROSPECTOR'S PARADISE	AMC396028	AMC396025	\$310.00
ANTELOPE BEND	AMC426213	AMC426212	\$310.00
PAY DIRT	AMC426218	AMC426212	\$310.00
DEVIL'S NEST 9	AMC427888	AMC427888	\$155.00
GOLD AMBITIONS	AMC436793	AMC436793	\$155.00
GOLD WATER	AMC436795	AMC436793	\$155.00
CUINAZ	AMC437119	AMC437117	\$155.00
LUCKY LADY	AMC437123	AMC437117	\$155.00

United States Department of the Interior
Bureau of Land Management
 BUSINESS & SUPPORT SVCS DIV
 ONE N CENTRAL AVE SUITE 800
 PHOENIX, AZ 85004 -4427
 Phone: (602) 417-9200

Receipt

No: 3638886

Transaction #: 3742801	
Date of Transaction: 08/23/2016	
CUSTOMER:	
GERALD GORDON P.O. BOX 800 CONGRESS, AZ 85332 US	

LINE #	QTY	DESCRIPTION	REMARKS	UNIT PRICE	TOTAL
1	1.00	LOCATABLE MINERALS / MINING CLAIMS- NOT NEW-UNADJUD, ONE AUTH NO. ONLY / MINING CLAIM MONEY RECEIVED CASES: AMC426213/\$2015.00		- n/a -	2015.00
TOTAL:					\$2,015.00

PAYMENT INFORMATION			
NOTE: Items will appear on credit card statement as "BLM O Mining Claim".			
1	AMOUNT:	2015.00	POSTMARKED: N/A
	TYPE:	CREDIT CARD	RECEIVED: 08/23/2016
	NAME:	GERALD GORDON P.O. BOX 800 CONGRESS AZ 85332 US	
	CARD NO:	XXXXXXXXXXXX4937	AUTH CODE: 782274
	NAME ON CARD:	GERALD GORDON	
	EXPIRES:	12/2019	
	SIGNATURE:		

REMARKS

This receipt was generated by the automated BLM Collections and Billing System and is a paper representation of a portion of the official electronic record contained therein.

389711
396025

MAINTENANCE FEE PAYMENT

Claimant Name: Orie Humphrey
Wilma Notsinneh
Address: Box 256
City: Congress State: Az Zip: 85332
Telephone: 417-489-2489
E-mail address: wilmanotsinneh@yahoo.com
Signature: [Signature]

RECEIVED
BLM STATE OFFICE
JUL 13 P 1:55
MEXIA, ARIZONA
BLM
Date
Stamp

Check here if this is a change of address.

LINE NO.	AMC NUMBER	CLAIM/SITE NAME	COUNTY RECORDER DATA (If available)	TWP	RNG	SEC
1	396026	Gold star	Yavapai 4101			40
2	389723	Pay streak	Yavapai 3123			20
3						
4						
5						
6						
7						
8						
9						
10						

List additional claims on Form MCF114.

Bureau of Land Management
Arizona State Office
www.blm.gov/az/

No. of Claims*: 2 x \$155 = 465
Check No: 1068 Init. [Signature]
Receipt No.: 3605686
For BLM Use Only

* \$155 per lode mining claim, mill site, or tunnel site; and \$155 for each 20 acres or portion thereof for each placer mining claim.

Form: MCF112
Revised July 2014

ENTERED
JUL 14 2016
BY: [Signature]

This form is available from the Arizona Geological Survey and may be reproduced.

**United States Department of the Interior
Bureau of Land Management
DIV OF LANDS, MINRLS & ENERGY
ONE N CENTRAL AVE
PHOENIX, AZ 85004 -4427
Phone: 602-417-9200**

Receipt

No: 3605686

Transaction #: 3709132	
Date of Transaction: 07/13/2016	
CUSTOMER:	
	MUDDY WATER RANCH LLC PO BOX 256 CONGRESS,AZ 85332-0256 US

LINE #	QTY	DESCRIPTION	REMARKS	UNIT PRICE	TOTAL
1	1.00	LOCATABLE MINERALS / MINING CLAIMS- NOT NEW-UNADJUD,ONE AUTH NO. ONLY / MINING CLAIM MONEY RECEIVED CASES: AMC396026/\$465.00	2017 MAINT (2)	- n/a -	465.00
TOTAL:					\$465.00

PAYMENT INFORMATION			
1	AMOUNT:	465.00	POSTMARKED: N/A
	TYPE:	CHECK	RECEIVED: 07/13/2016
	CHECK NO:	1068	
	NAME:	HUMPHREY, ORIE PO BOX 256 CONGRESS AZ 85332-0256 US	


REMARKS

This receipt was generated by the automated BLM Collections and Billing System and is a paper representation of a portion of the official electronic record contained therein.

396025
400374

MAINTENANCE FEE PAYMENT

Claimant Name: John White & Shawn White
 Address: 7901 W. Patrick Ln
 City: Peoria State: AZ Zip: 85383
 Telephone: 623-825-0810 or 615-500-2270
 E-mail address: SGW9597@gmail.com
 Signature: [Handwritten Signature]



Check here if this is a change of address.

LINE NO.	AMC NUMBER	CLAIM/SITE NAME	COUNTY RECORDER DATA (If available)	TWP	RNG	SEC
1	396025	Golden Sun		10N	5W	3A
2	400374	Whitegold		7N	1W	1
3						
4						
5						
6						
7						
8						
9						
10						

List additional claims on Form MCF114.


Bureau of Land Management
Arizona State Office
www.blm.gov/az/

No. of Claims*: 2 x ³¹⁰ \$155 = 620
 Check No: 1283 Init. [Signature]
 Receipt No.: 3589653
For BLM Use Only

* \$155 per lode mining claim, mill site, or tunnel site; and \$155 for each 20 acres or portion thereof for each placer mining claim.

Form: MCF112
 Revised July 2014

This form is available from the Arizona Geological Survey and may be reproduced.



United States Department of the Interior
Bureau of Land Management
 DIV OF LANDS, MINRLS & ENERGY
 ONE N CENTRAL AVE
 PHOENIX, AZ 85004 -4427
 Phone: 602-417-9200

Receipt

No: 3589653

Transaction #: 3692819	
Date of Transaction: 06/21/2016	
CUSTOMER:	
	SHAWN WHITE 7901 W PATRICK LN PEORIA, AZ 85383-1605 US

LINE #	QTY	DESCRIPTION	REMARKS	UNIT PRICE	TOTAL
1	1.00	LOCATABLE MINERALS / MINING CLAIMS- NOT NEW-UNADJUD, ONE AUTH NO. ONLY / MINING CLAIM MONEY RECEIVED CASES: AMC396025/\$620.00	2017 MAINT (2)	- n/a -	620.00
TOTAL:					\$620.00

PAYMENT INFORMATION			
1	AMOUNT:	620.00	POSTMARKED: N/A
	TYPE:	CHECK	RECEIVED: 06/21/2016
	CHECK NO:	1283	
	NAME:	WHITE, SHAWN 7901 W PATRICK LN PEORIA AZ 85383-1605 US	

REMARKS

This receipt was generated by the automated BLM Collections and Billing System and is a paper representation of a portion of the official electronic record contained therein.

Run Date: 09/08/15

Run Time: 09:20 AM

**DEPARTMENT OF THE INTERIOR
BUREAU OF LAND MANAGEMENT
MINING CLAIMS**

MC Maintenance Fees Paid Through the BLM Pay Portal

CBS Receipt: 3377888

Printed For Lead File # AMC396025

Agency Tracking ID: 1440625102

Assessment Year: 2016

Number of BLM Serial Nr: 2

Paid On: 08/26/2015

Total Amount Paid: \$620.00

Claim Name	BLM Serial No	Lead File No	Amount Paid
GOLDEN SUN	AMC396025	AMC396025	\$310.00
WHITE GOLD	AMC400374	AMC400374	\$310.00

United States Department of the Interior
Bureau of Land Management
 BUSINESS & SUPPORT SVCS DIV
 ONE N CENTRAL AVE SUITE 800
 PHOENIX, AZ 85004 -4427
 Phone: (602) 417-9200

Receipt

No: 3377888

Transaction #: 3476140	
Date of Transaction: 08/26/2015	
CUSTOMER:	
SHAWN G WHITE 7901 W PATRICK LN PEORIA, AZ 85385 US	

LINE #	QTY	DESCRIPTION	REMARKS	UNIT PRICE	TOTAL
1	1.00	LOCATABLE MINERALS / MINING CLAIMS- NOT NEW-UNADJUD, ONE AUTH NO. ONLY / MINING CLAIM MONEY RECEIVED CASES: AMC400374/\$620.00		- n/a -	620.00
TOTAL:					\$620.00

PAYMENT INFORMATION				
NOTE: Items will appear on credit card statement as "BLM O Mining Claim".				
1	AMOUNT:	620.00	POSTMARKED:	N/A
	TYPE:	CREDIT CARD	RECEIVED:	08/26/2015
	NAME:	SHAWN G WHITE 7901 W PATRICK LN PEORIA AZ 85385 US		
	CARD NO:	XXXXXXXXXXXX5786	AUTH CODE:	001337
	NAME ON CARD:	SHAWN G WHITE		
	EXPIRES:	07/2017		
	SIGNATURE:			

REMARKS

This receipt was generated by the automated BLM Collections and Billing System and is a paper representation of a portion of the official electronic record contained therein.

Run Date: 09/08/15

Run Time: 09:20 AM

**DEPARTMENT OF THE INTERIOR
BUREAU OF LAND MANAGEMENT
MINING CLAIMS**

MC Maintenance Fees Paid Through the BLM Pay Portal

CBS Receipt: 3381826

Printed For Lead File # **AMC396025**

Agency Tracking ID: 1440898232

Assessment Year: 2016

Number of BLM Serial Nr: 1

Paid On: 08/29/2015

Total Amount Paid: \$310.00

Claim Name	BLM Serial No	Lead File No	Amount Paid
TITAN 1	AMC396030	AMC396025	\$310.00

**United States Department of the Interior
Bureau of Land Management
BUSINESS & SUPPORT SVCS DIV
ONE N CENTRAL AVE SUITE 800
PHOENIX, AZ 85004 -4427
Phone: (602) 417-9200**

Receipt

No: 3381826

Transaction #: 3480129	
Date of Transaction: 08/29/2015	
CUSTOMER:	
EDWARD GIUFFRE JR 320 GREYSTONE DRIVE WIRTZ,VA 24184 US	

LINE #	QTY	DESCRIPTION	REMARKS	UNIT PRICE	TOTAL
1	1.00	LOCATABLE MINERALS / MINING CLAIMS- NOT NEW-UNADJUD,ONE AUTH NO. ONLY / MINING CLAIM MONEY RECEIVED CASES: AMC396030/\$310.00		- n/a -	310.00
TOTAL:					\$310.00

PAYMENT INFORMATION					
NOTE: Items will appear on credit card statement as "BLM O Mining Claim".					
1	AMOUNT:	310.00	POSTMARKED:	N/A	
	TYPE:	CREDIT CARD	RECEIVED:	08/29/2015	
	NAME:	EDWARD GIUFFRE JR 320 GREYSTONE DRIVE WIRTZ VA 24184 US			
	CARD NO:	XXXXXXXXXXXX3008	AUTH CODE:	111239	
	NAME ON CARD:	EDWARD GIUFFRE JR			
	EXPIRES:	12/2019			
	SIGNATURE:				

REMARKS

This receipt was generated by the automated BLM Collections and Billing System and is a paper representation of a portion of the official electronic record contained therein.

Run Date: 09/08/15

Run Time: 09:20 AM

**DEPARTMENT OF THE INTERIOR
BUREAU OF LAND MANAGEMENT
MINING CLAIMS**

MC Maintenance Fees Paid Through the BLM Pay Portal

CBS Receipt: 3379144

Printed For Lead File # AMC396025

Agency Tracking ID: 1440694009

Number of BLM Serial Nr: 10

Assessment Year: 2016

Paid On: 08/27/2015

Total Amount Paid: \$2,635.00

Claim Name	BLM Serial No	Lead File No	Amount Paid
HIGH GRADE	AMC381825	AMC381820	\$310.00
EASY MONEY	AMC382769	AMC382759	\$310.00
CROWN POINT	AMC382772	AMC382759	\$310.00
GOLDSTAR	AMC396026	AMC396025	\$310.00
PROSPECTOR'S PARADISE	AMC396028	AMC396025	\$310.00
ANTELOPE BEND	AMC426213	AMC426212	\$310.00
PAY DIRT	AMC426218	AMC426212	\$310.00
DEVIL'S NEST 9	AMC427888	AMC427888	\$155.00
DEVIL'S NEST 10	AMC427889	AMC427888	\$155.00
ACE	AMC430194	AMC430194	\$155.00

United States Department of the Interior
Bureau of Land Management
 BUSINESS & SUPPORT SVCS DIV
 ONE N CENTRAL AVE SUITE 800
 PHOENIX, AZ 85004 -4427
 Phone: (602) 417-9200

Receipt

No: 3379144

Transaction #: 3477401	
Date of Transaction: 08/27/2015	
CUSTOMER:	
TAHARA D BROWN 1984 W STATE RD 10 LAKE VILLAGE,IN 46349 US	

LINE #	QTY	DESCRIPTION	REMARKS	UNIT PRICE	TOTAL
1	1.00	LOCATABLE MINERALS / MINING CLAIMS- NOT NEW-UNADJUD,ONE AUTH NO. ONLY / MINING CLAIM MONEY RECEIVED CASES: AMC427889/\$2635.00		- n/a -	2635.00
TOTAL:					\$2,635.00

PAYMENT INFORMATION					
NOTE: Items will appear on credit card statement as "BLM O Mining Claim".					
1	AMOUNT:	2635.00	POSTMARKED:	N/A	
	TYPE:	CREDIT CARD	RECEIVED:	08/27/2015	
	NAME:	TAHARA D BROWN 1984 W STATE RD 10 LAKE VILLAGE IN 46349 US			
	CARD NO:	XXXXXXXXXXXX2505	AUTH CODE:	106815	
	NAME ON CARD:	TAHARA D BROWN			
	EXPIRES:	11/2015			
	SIGNATURE:				

REMARKS

This receipt was generated by the automated BLM Collections and Billing System and is a paper representation of a portion of the official electronic record contained therein.

**United States Department of the Interior
Bureau of Land Management
BUSINESS & SUPPORT SVCS DIV
ONE N CENTRAL AVE SUITE 800
PHOENIX, AZ 85004 -4427
Phone: (602) 417-9200**

Receipt

No: 3361819

Transaction #: 3459823	
Date of Transaction: 08/07/2015	
CUSTOMER:	
	JADE J EVANS 278 NORTH 100 EAST KAMAS,UT 84036 US

LINE #	QTY	DESCRIPTION	REMARKS	UNIT PRICE	TOTAL
1	1.00	LOCATABLE MINERALS / MINING CLAIMS- NOT NEW-UNADJUD,ONE AUTH NO. ONLY / MINING CLAIM MONEY RECEIVED CASES: AMC396032/\$310.00		- n/a -	310.00
TOTAL:					\$310.00

PAYMENT INFORMATION			
NOTE: Items will appear on credit card statement as "BLM O Mining Claim".			
1	AMOUNT:	310.00	POSTMARKED: N/A
	TYPE:	CREDIT CARD	RECEIVED: 08/07/2015
	NAME:	JADE J EVANS 278 NORTH 100 EAST KAMAS UT 84036 US	
	CARD NO:	XXXXXXXXXXXX3177	AUTH CODE: 502760
	NAME ON CARD:	JADE J EVANS	
	EXPIRES:	12/2017	
	SIGNATURE:		

REMARKS

This receipt was generated by the automated BLM Collections and Billing System and is a paper representation of a portion of the official electronic record contained therein.

Run Date: 08/12/15

Run Time: 08:37 AM

**DEPARTMENT OF THE INTERIOR
BUREAU OF LAND MANAGEMENT
MINING CLAIMS**

MC Maintenance Fees Paid Through the BLM Pay Portal

CBS Receipt: 3361819

Printed For Lead File # AMC396025

Agency Tracking ID: 1438996956

Assessment Year: 2016

Number of BLM Serial Nr: 1

Paid On: 08/07/2015

Total Amount Paid: \$310.00

Claim Name	BLM Serial No	Lead File No	Amount Paid
TITAN 3	AMC396032	AMC396025	\$310.00

UNITED STATES
DEPARTMENT OF THE INTERIOR
BUREAU OF LAND MANAGEMENT

FORM APPROVED 382759
OMB NO.: 1004-0114 ~~396025~~
Expires: August 31, 2013
396025

AFFIDAVIT OF ANNUAL ASSESSMENT WORK

WHEN RECORDED, MAIL DOCUMENT TO:

NAME: Northern Mining

ADDRESS: 1314 Stout

CITY, STATE, ZIP: Pratt, KS 67124

FOR COUNTY RECORDER'S USE

No. of Claims 3

x \$10/claim

Total due BLM \$ 30.00

TO ALL WHOM IT MAY CONCERN:

1. The undersigned certifies that at least \$100 per claim was expended for development, labor and improvements, or equivalent value added, as the annual assessment work for the assessment year ending September 1, 2014 for the following contiguous unpatented mining claim(s), located in the County of Yavapai, in the State of Arizona.

BLM Serial No.	Name of Claim	Tp	Rg	Sec	Mer	County Recordation Book and Page No.	Date
AMC 382769	Easy Money	9N	4W	8	Yav	4503 / 785	11/23/11
AMC 396026	Gold Star	9N	4W	8	Yav	4645 / 429	11/23/11
AMC 396028	Prospector Paradise	9N	4W	8	Yav	4645 / 427	11/23/11

PHOENIX, ARIZONA
 2011 DEC 15 PM 3:06
 COUNTY RECORDER

(Continued on page 2)

ENTERED
DEC 19 2014
BY: PLM

RECEIPT # 3191429

2. Type of labor and improvements (specify what was done and give the total value for that labor and improvement to show at least \$100 for each claim). If a geological, geochemical, or geophysical survey was performed, as per 30 U.S.C. 28-1, reference the title of the report of survey, give cost and date of the survey and report, and indicate it was filed with the County Recorder:

Description of Work Performed	Value of Work Performed	Date Work Was Performed
Inspection of corner markers & replacement	\$150 per claim	6/14/14

3. Name and mailing address of each person who performed the labor and improvements:

Name (please print)

Dave Morales

Current Mailing Address (please print)

P.O. Box 42 Congress, AZ 85332

4. Name and mailing address of each person who holds and claims the subject mining claim(s) for the valuable minerals contained therein. Be sure to indicate if there is a change of address:

Name (please print)

Northern Mining

Current Mailing Address (please print)

1314 Stout Pratt, KS 67124

5. The undersigned testifies that on the date of 6/14, 2014, all monuments required by law were erected upon the subject claim(s), and all notices required by law were posted on the subject claim(s) or copies thereof were in place, and at said date, each corner monument bore or contained

markings sufficient to appropriately designate the corner of the claim to which it pertains and the name of the claim(s).

I hereby certify under penalty of perjury under the laws of the State of Arizona that the foregoing statements are true and correct:

Russell Kilgusiff
(Signature of person responsible for above statement)

Date: 12-12-14

Title 18 U.S.C. 1001 and 43 U.S.C. 1212 make it a crime for any person knowingly and willfully to make to any department or agency of the United States any false, fictitious or fraudulent statements or representations as to any matter within its jurisdiction.

Notary Block

SUBSCRIBED AND SWORN TO before me, this 12th day of December 2014

By: Doris Gardner
(Signature of Affiant)

Title: Notary

My Commission Expires: 3-26-18



INSTRUCTIONS

1. This is an optional form that may be used to satisfy the requirements for the Bureau of Land Management (BLM) under the provisions of 43 U.S.C. §1744 and 30 U.S.C. §28-28d and the regulations thereunder (43 CFR part 3835). Since local and State laws may vary, you should contact your local and State agencies where the claims are located to ensure all applicable laws and requirements are satisfied.
2. The claimant(s) must fill in the date in paragraph 1 for the applicable assessment year and the county and state where the claims are located.
3. All claim names, BLM serial numbers, legal descriptions, and original county recording information must be listed for the claims pertaining to this assessment notice.
4. The claimant(s) must complete paragraph 2 listing all labor or improvements which was performed on or did benefit the subject mining claims. The value and date of the labor or improvements must also be listed. The total amount of labor or improvements can be listed, but the total expenditure must equal at least \$100 for each claim.
5. The names and current mailing addresses of the person(s) performing the labor shall be listed in paragraph 3.
6. The name and current mailing address of each owner (claimant) of the claims shall be listed in paragraph 4. The mailing address shall be the owner's address and not the address of an agent or anyone representing the claimant. Be sure to note if there has been a change of address.
7. Paragraph 5 shall be completed to show the date it was verified that all monuments required by law were properly erected, all notices were posted, and that corners were appropriately designated for all claims listed.
8. An exact legible reproduction or duplicate (other than microfilm or other electronic media) of this affidavit or another type of affidavit of assessment work that you file or will file in the county where each claim is located, must be filed with the BLM on or before December 30 of the calendar year in which the assessment year ends. For mill or tunnel sites, a separate notice of intent to hold must be filed with the BLM on or before December 30. Requirements for filing a notice of intent to hold can be found at 43 CFR 3835.33.
9. A processing fee of \$10 for each claim listed must be remitted to the BLM along with this or any other affidavit of assessment work.

906
DEC 15 2014
5:06
NOTARY PUBLIC
STATE OF OKLAHOMA

Southern Mining
1314 Stout
Pratt, KS 67124

RECEIVED
BLY STATE OFFICE

2014 DEC 15 P 3:06

PHOENIX, ARIZONA

Bureau of Land Management
State of Arizona
1 N. Central Ave Suite 800
Phoenix, AZ 85004-4427




Flat Rate Mailing Envelope

Apply Priority Mail Postage Here

RECEIVED

2014 DEC 15 P 2:53

PHOENIX, ARIZONA



1U06

85004

U.S. POSTAGE
PAID
PHOENIX, AZ
74058
DEC 12, 14
AMOUNT

\$5.75
00059908-04



USPS TRACKING #



9114 9999 4431 3341 1693 89

LAB400R Aug. 2013
7690-17-000-0669

United States Department of the Interior
Bureau of Land Management
 LANDS/RECREATION & PLANNING
 ONE N CENTRAL AVE
 PHOENIX, AZ 85004 -2203
 Phone: 602-417-9200

Receipt

No: 3191429


Transaction #: 3284771	
Date of Transaction: 12/16/2014	
CUSTOMER:	
NORTHERN MINING GROUP LLC 1314 STOUT ST PRATT,KS 67124-3519 US	

LINE #	QTY	DESCRIPTION	REMARKS	UNIT PRICE	TOTAL
1	1.00	LOCATABLE MINERALS / MINING CLAIMS- NOT NEW-UNADJUD,ONE AUTH NO. ONLY / MINING CLAIM MONEY RECEIVED CASES: AMC382769/\$30.00	POL (3) 2014	- n/a -	30.00
TOTAL:					\$30.00

PAYMENT INFORMATION			
1	AMOUNT:	30.00	POSTMARKED: N/A
	TYPE:	CHECK	RECEIVED: 12/15/2014
	CHECK NO:	3039	
	NAME:	NORTHERN MINING GROUP LLC 100334 NE 50TH AVE PRESTON KS 67583 US	

REMARKS

This receipt was generated by the automated BLM Collections and Billing System and is a paper representation of a portion of the official electronic record contained therein.


 RECEIVED
 DEC 19 2014
 BY: *[Signature]*

396025

400374

MAINTENANCE FEE PAYMENT

Claimant Name: Shawn White & John White
 Address: 7901 W. Patrick Ln
 City: Peoria State: AZ Zip: 85383
 Telephone: 623-825-0810
 E-mail address: SJ9597@msw.com
 Signature: [Handwritten Signature]

RECEIVED
 IN AZ STATE OFFICE
 2014 AUG 22 P 1:20
 PHOENIX, ARIZONA
 BLM
 Date
 Stamp

Check here if this is a change of address.

40
40

LINE NO.	AMC NUMBER	CLAIM/SITE NAME	COUNTY RECORDER DATA (If available)	TWP	RNG	SEC
1	396025	Golden Sun		10N	5W	3A
2	400374	Whitegold		7N	1W	1
3						
4						
5						
6						
7						
8						
9						
10						

List additional claims on Form MCF114.

Bureau of Land Management
 Arizona State Office
www.blm.gov/az/

No. of Claims: 2 x \$155 = 620
 Check No: CC Init. SC
 Receipt No.: 3109423
 For BLM Use Only

Form: MCF112
 Revised July 2009

This form is available from the Arizona Department of Mines and Mineral Resources and may be reproduced.

ENTERED
 AUG 25 2014
 BY: RE

United States Department of the Interior
Bureau of Land Management
 LANDS/RECREATION & PLANNING
 ONE N CENTRAL AVE
 PHOENIX, AZ 85004 -2203
 Phone: 602-417-9200

Receipt

No: 3109423

Transaction #: 3201111	
Date of Transaction: 08/22/2014	
CUSTOMER:	
SHAWN WHITE 7901 W PATRICK LN PEORIA, AZ 85383-1605 US	

LINE #	QTY	DESCRIPTION	REMARKS	UNIT PRICE	TOTAL
1	1.00	LOCATABLE MINERALS / MINING CLAIMS- NOT NEW-UNADJUD, ONE AUTH NO. ONLY / MINING CLAIM MONEY RECEIVED CASES: AMC396025/\$620.00	MAINT (2) 2015	- n/a -	620.00
TOTAL:					\$620.00

PAYMENT INFORMATION			
NOTE: Items will appear on credit card statement as "Bureau of Land Mgmt CO".			
1	AMOUNT:	620.00	POSTMARKED: N/A
	TYPE:	CREDIT CARD	RECEIVED: 08/22/2014
	NAME:	WHITE, SHAWN 7901 W PATRICK LN PEORIA AZ 85383-1605 US	
	CARD NO:	XXXXXXXXXXXX5786	AUTH CODE: 026662
	NAME ON CARD:	SHAWN WHITE	
	EXPIRES:	07/2017	
	SIGNATURE:		

REMARKS

This receipt was generated by the automated BLM Collections and Billing System and is a paper representation of a portion of the official electronic record contained therein.

Run Date: 08/13/14

8

Run Time: 03:20 PM

396025

**DEPARTMENT OF THE INTERIOR
BUREAU OF LAND MANAGEMENT
MINING CLAIMS**

MC Maintenance Fees Paid Through the BLM Pay Portal

CBS Receipt: 3096006

Agency Tracking ID: 16629498

Assessment Year: 2015

Paid On : 08/07/2014

Number of BLM Serial Nr: 1

Total Amount Paid: \$310.00

Claim Name	BLM Serial No	Lead File No	Case Type	Amount Paid
TITAN 3	AMC396032	AMC396025	384201	\$310.00

United States Department of the Interior
Bureau of Land Management
 BUSINESS & SUPPORT SVCS DIV
 ONE N CENTRAL AVE SUITE 800
 PHOENIX, AZ 85004 -4427
 Phone: (602) 417-9200

Receipt

No: 3096006

Transaction #: 3187487	
Date of Transaction: 08/07/2014	
CUSTOMER:	
	CALEB COX 268 N 100 E KAMAS,UT 84036

LINE #	QTY	DESCRIPTION	REMARKS	UNIT PRICE	TOTAL
1	1.00	LOCATABLE MINERALS / MINING CLAIMS- NOT NEW-UNADJUD,ONE AUTH NO. ONLY / MINING CLAIM MONEY RECEIVED CASES: AMC396032/\$310.00		- n/a -	310.00
TOTAL:					\$310.00

PAYMENT INFORMATION			
NOTE: Items will appear on credit card statement as "BLM Denver, Colorado".			
1	AMOUNT:	310.00	POSTMARKED: N/A
	TYPE:	CREDIT CARD	RECEIVED: 08/07/2014
	NAME:	CALEB COX 268 N 100 E KAMAS UT 84036	
	CARD NO:	XXXXXXXXXXXX5467	AUTH CODE: 836283
	NAME ON CARD:	CALEB COX	
	EXPIRES:	06/2017	
	SIGNATURE:		

REMARKS

This receipt was generated by the automated BLM Collections and Billing System and is a paper representation of a portion of the official electronic record contained therein.

AMC 382759
396025

UNITED STATES
DEPARTMENT OF THE INTERIOR
BUREAU OF LAND MANAGEMENT
**MAINTENANCE FEE PAYMENT FORM
FOR PLACER MINING CLAIMS**

Remitter Name: Northern Mining Group, LLC

Mailing Address: 1314 Stout St.

City, State, Zip: Pratt, KS, 67124

Check here if this is a change of address.

FOR COUNTY RECORDER'S USE

No. of claims 3
Total due BLM \$ 930.

- The maintenance fee may be paid by cash, check, money order, Bureau of Land Management (BLM) Declining Deposit Account, or credit card (VISA, American Express, Discover, or MasterCard). Payments must be remitted to the BLM State Office where your claim or site is recorded and received on or before September 1. If the payment is mailed, the envelope must be postmarked by a bona fide delivery service on or before September 1 and received at the proper BLM State Office within 15 calendar days after the due date. Payments may also be made by telephone using a credit card. A complete listing of BLM State Offices with their addresses and phone numbers can be found at <http://www.blm.gov>.
- The maintenance fee for the following claim(s) applies to the assessment year _____.

CLAIM NAME	BLM SERIAL NO.	ACRES IN CLAIM	PAYMENT DUE TO THE BLM (See Instructions on Page 2)
Prospector's Paradise	396028	40	310.
Easy Money	382769	40	310.
Gold Star	396026	32	310.

RECEIVED
BLM AZ STATE OFFICE
2014 AUG 14 P 2:41
PHOENIX, ARIZONA

Use a separate sheet for additional claim names, serial numbers, and claimant names and addresses.

(Continued on page 2)


ENTERED
AUG 19 2014
BY: Raman

RECEIPT # 3102139

Northern Illinois Gep
B14 Stout
Pratt, KS 67124

WICHITA KS 672

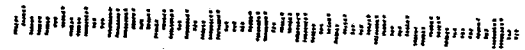
11 AUG 2014 PM 2 L



BLM Dept of Int
One North Central Suite
Phoenix, AZ 85004-4427

RECEIVED
BLM AZ STATE OFFICE
2014 AUG 14 P 2:41
PHOENIX ARIZONA

85004442700



United States Department of the Interior
Bureau of Land Management
 LANDS/RECREATION & PLANNING
 ONE N CENTRAL AVE
 PHOENIX, AZ 85004 -2203
 Phone: 602-417-9200

ENTERED
 AUG 19 2014
 BY: *Rjm*

Receipt

No: 3102139

Transaction #: 3193702	
Date of Transaction: 08/15/2014	
CUSTOMER:	
NORTHERN MINING GROUP LLC 1314 STOUT ST PRATT,KS 67124-3519 US	

LINE #	QTY	DESCRIPTION	REMARKS	UNIT PRICE	TOTAL
1	1.00	LOCATABLE MINERALS / MINING CLAIMS- NOT NEW-UNADJUD, ONE AUTH NO. ONLY / MINING CLAIM MONEY RECEIVED CASES: AMC396028/\$930.00	MAINT FEE PYMNT (3) 2015	- n/a -	930.00
TOTAL:					\$930.00

PAYMENT INFORMATION			
1	AMOUNT:	930.00	POSTMARKED: 08/11/2014
	TYPE:	CHECK	RECEIVED: 08/14/2014
	CHECK NO:	127	
	NAME:	KILGARIFF, RUSSELL W 100334 NE 50TH AVE PRESTON KS 67583 US	

REMARKS

This receipt was generated by the automated BLM Collections and Billing System and is a paper representation of a portion of the official electronic record contained therein.

AMC 400374

AMC 396025

MAINTENANCE FEE PAYMENT

Claimant Name: Shawn White ? John White
 Address: 7101 W. Patrick W
 City: Peoria State: AZ Zip: 85383
 Telephone: 623-825-0810
 E-mail address: SJ9597@msj.com
 Signature: Shawn White

RECEIVED
 ARIZONA STATE OFFICE
 200 AUG 14 P 12:19
 PEORIA, ARIZONA
 BLM
 Date
 Stamp

Check here if this is a change of address.

LINE NO.	AMC NUMBER	CLAIM/SITE NAME	COUNTY RECORDER DATA (If available)	TWP	RNG	SEC
1	396025	Golden Sun		10N	5W	34
2	400374	Whitegold		7N	1W	1
3						
4						
5						
6						
7						
8						
9						
10						

List additional claims on Form MCF114.

Bureau of Land Management
 Arizona State Office
www.blm.gov/az/

No. of Claims: 2 x \$140 = 560
 Check No: CC Init. AMC
 Receipt No.: 2855094
 For BLM Use Only

Form: MCF112
 Revised July 2009

This form is available from the Arizona Department of Mines and Mineral Resources and may be reproduced.

ENTERED
 AUG 22 2013
 BY: TS

United States Department of the Interior
Bureau of Land Management
 LANDS/RECREATION & PLANNING
 ONE N CENTRAL AVE
 PHOENIX, AZ 85004 -2203
 Phone: 602-417-9200

Receipt

No:

2855094

Transaction #: 2940880	
Date of Transaction: 08/14/2013	
CUSTOMER:	
SHAWN WHITE 7901 W PATRICK LN PEORIA, AZ 85383-1605 US	

LINE #	QTY	DESCRIPTION	REMARKS	UNIT PRICE	TOTAL
1	1.00	LOCATABLE MINERALS / MINING CLAIMS-NOT NEW-UNADJUD, ONE AUTH NO. ONLY / MINING CLAIM MONEY RECEIVED CASES: AMC396025/\$560.00	MAINT 2014/2	- n/a -	560.00
TOTAL:					\$560.00

PAYMENT INFORMATION			
NOTE: Items will appear on credit card statement as "Bureau of Land Mgmt CO".			
1	AMOUNT:	560.00	POSTMARKED: N/A
	TYPE:	CREDIT CARD	RECEIVED: 08/14/2013
	NAME:	WHITE, SHAWN 7901 W PATRICK LN PEORIA AZ 85383-1605 US	
	CARD NO:	XXXXXXXXXXXX3774	AUTH CODE: 021275
	NAME ON CARD:	SHAWN G WHITE	
	EXPIRES:	11/2014	
	SIGNATURE:		

REMARKS

This receipt was generated by the automated BLM Collections and Billing System and is a paper representation of a portion of the official electronic record contained therein.

396025
382759
406336
409628

ARIZONA STATE BLM-

7-10-13

Please record THE small Miners WAIVER/MAINTENANCE
Fee WAIVER AND ANNUAL ASSESSMENT WORK FOR
THE 2 properties .

Prospector's Paradise / GOLD STAR / CASSY MONEY

- AND -

COLD BAR / simplex / simplex 2

THE \$140/claim fees were paid for last year -
So as per the instructions (highlighted in orange)

I AM including the small Miners Waivers, the
Annual Assessment work AFFIDAVITS AND ALSO
Notice of Intent to Hold.

Also the required Fee of \$60 + \$60 = \$120

Please return ALL recorded paperwork to:

Doug Jansen, Mining Engineer
1881 CLAUDINE DR
LAS VEGAS, NV 89156

RECEIVED
BLM AZ STATE OFFICE
JUL 15 A 10:04
PHOENIX, ARIZONA

Waiver
#s 85-87

87

MAINTENANCE FEE WAIVER CERTIFICATION

SEE INSTRUCTIONS ON REVERSE

1. This small miner waiver is filed for the assessment year beginning at noon on September 1, 2013 and ending at noon on September 1, 2014
2. The undersigned and all related parties owned ten or fewer mining claims, mill, or tunnel sites located and maintained on Federal lands in the United States of America on September 1, 2013.
3. The undersigned have performed the assessment work required by law for each mining claim listed prior to filing this waiver and understand that by filing this form; an affidavit of assessment work must be recorded by the December 30th following the filing of this waiver.
4. The undersigned understand that if the assessment work obligation has not yet come due under 30 U.S.C. 28 (for those claims in their first assessment year only); a notice of intent to hold reciting this condition must be recorded by the December 30th following the filing of this waiver.
5. The undersigned understand that mill and tunnel sites may also be listed upon this waiver and be waived from payment of the maintenance fee; and that a notice of intent to hold for these sites is required to be recorded by the December 30th immediately following the filing of this waiver.
6. The undersigned understand and acknowledge that pursuant to 43 U.S.C. 1212 and 18 U.S.C. 1001; the filing or recording of a false, fictitious, or fraudulent document with the Bureau of Land Management may result in a fine of up to \$250,000, a prison term not to exceed five years, or both.
7. The mining claims, mill or tunnel sites for which this waiver from payment of the maintenance fees is requested are:

CLAIM OR SITE NAME	BLM RECORDATION SERIAL NUMBER
1. PROSPECTOR'S PARADISE	AMC 396028
2. GOLD STAR	396026
3. EASY MONEY	382769
4.	
5.	
6.	
7.	
8.	
9.	
10.	

The owner(s) (claimants) of the above mining claims and sites are:

NORTHERN MINING GROUP, LLC
 (Owner's Name - Please Print)
 23105 W. LOS HUCSOS WAY
 (Street or P.O. Box)
 Congress (City) AZ (State) 85332 (Zip Code)

Busi Kelpoff
 (Owner's Signature)
 Managing Member, Northern Mining Group, LLC

RECEIVED
 BLM AZ STATE OFFICE
 2013 JUL 15 10 04
 PHOENIX, ARIZONA

~~(Owner's Name - Please Print)~~
~~(Street or P.O. Box)~~
~~(City) (State) (Zip Code)~~

~~(Owner's Signature)~~

~~(Owner's Name - Please Print)~~
~~(Street or P.O. Box)~~
~~(City) (State) (Zip Code)~~

~~(Owner's Signature)~~

ENTERED
 SEP 17 2013
 BY: *DE*

Amc 396025
Amc 382759

RECEIVED
BLM AZ STATE OFFICE
2013 JUL 15 A 10:04
PHOENIX, ARIZONA
BLM C

AFFIDAVIT OF ANNUAL ASSESSMENT WORK
(Short Form)

TO ALL WHOM IT MAY CONCERN:

The undersigned, Douglas Julsen, Mining Eng., certifies that at least ONE HUNDRED AND 00/100 DOLLARS (\$100.00) per claim was expended for development, labor and improvement, or equivalent value added, as the annual assessment work for the assessment year ending September 1, 2014 for the following unpatented mining claim(s) generally located in the following sections(s):

Name of Claim(s)
PROSPECTOR'S PARADISE
GOLD STAR
EASY MONEY

RECORDER'S STAMP

BLM Serial No(s):
Amc 396028
↓ 396026
↓ 382769

Name and mailing address of owner NORTHERN MINING GROUP, LLC Congress, AZ 85322
The work consisted of BULK SAMPLED-TESTED Lg WASH for Free Gold, MICRON GOLD, BLK SAND
The work described above was performed at the following locations: E 1/2- GOLD STAR, E 1/2 EASY MONEY, Dry Wash in W 1/2 Prospector's Paradise

Said work was performed between JAN 15 and JUNE 15, 2013. A total of more than EIGHT HUNDRED NINETY and 00/100 DOLLARS (\$ 890.00) was expended in performing the work, or equivalent value added. The work was performed by: DOUGLAS JULSEN.

The work was performed for the purpose of developing the mineral potential of the claims and to maintain and hold such claims.

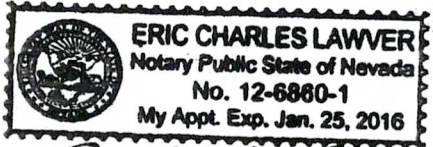
Dated this 24th day of JUNE, 2013.

By Douglas Julsen
Owner, Claimant, (Agent) or Lessee Signature

DOUGLAS JULSEN MINING ENGINEER
Owner, Claimant, (Agent) or Lessee Name (printed)

STATE OF NEVADA
COUNTY OF CLARK

Subscribed and sworn to by
DOUGLAS M. JULSEN
(Owner, Claimant, Agent, or Lessee Signature)
before me this 7th day of JULY, 2013.


Eric Charles Lawver
NOTARY PUBLIC (Signature)

ENTERED
AUG 26 2013
BY: AT

NO. OF CLAIMS 3
AMOUNT \$30.00
RECEIPT NO. 2833284
INIT. A.H.
** BLM-ASO**

NOTICE OF INTENTION TO HOLD

For the 2014 Assessment Year

RECEIVED
BLM AZ STATE OFFICE
2013 JUL 15 A 10:04
PHOENIX, ARIZONA

When Recorded Return To:

DOUGLAS JULSEN M.E.
1881 CLAUDINE DR
LAS VEGAS, NV 89156

BLM
Date
Stamp

This document is submitted for BLM recordation as per Form 3830-2, paragraph 4 and contains required information as stated in BLM pamphlet P-049 – REV 07, page 20.

All of the claims listed below were filed in the current assessment year and the assessment work obligation has not yet come due, under 30 U.S.C. 28

A MC number	Claim Name	Claim Owner(s)	Date Recorded	Legal Description
396028	PROSPECTOR'S PARADISE	NORTHERN MINING GROUP, LLC		SE $\frac{1}{4}$ Sec 8, T9N, R4W G+SRM
396026	GOLD STAR	↓		SE $\frac{1}{4}$ Sec 8, T9N, R4W G+SRM
382769	EASY MONEY			SE $\frac{1}{4}$ Sec 8, T9N, R4W G+SRM

NO. OF CLAIMS 3
AMOUNT \$30.00
RECEIPT NO. 2833284
INIT. D.J.

** BLM-ASO**

This document is signed on this the 30TH day of JUNE, 2013 by Douglas M. Julsen, who is the OWNER/AGENT for the above listed claims.

Douglas M. Julsen
Douglas M. Julsen, Mining Engineer

ENTERED
AUG 26 2013
BY: AT

SMALL MINER WAIVER INFORMATION

1. **CURRENT FORMS.** Please use the most current waiver form for future filings. You can check on our website, blm.gov/az for the most current form. You should also use a current form for your Affidavit of Labor.
2. **FILING REQUIREMENTS.** Please keep in mind the requirements to qualify for a small miner waiver.
 - a) You are certifying when you sign the waiver that you and all related parties hold no more than a total of 10 mining claims or sites nationwide. Related parties means a) the spouse and dependent children of the claimant or; b) a person who controls, is controlled by, or is under common control with the claimant.
 - b) **NEW** - If you file a waiver, you must continue to own or control 10 or less claims during the entire assessment year. If at any time during the year you locate or acquire additional claims that put you over the 10 claim limit, your waiver is immediately canceled and you must pay the maintenance fees for the claims on the waiver.
 - c) It is fraud against the government to file a waiver you do not qualify for. As stated on the waiver you sign, the filing or recording of a false, fictitious, or fraudulent document with the Bureau of Land Management may result in a fine of up to \$250,000, a prison term not to exceed five years, or both.
3. **FILLING OUT THE WAIVER FORM CORRECTLY.** All waiver requests must include:
 - a) The names and current addresses of all claimants
 - b) The original signatures of all the claimants, or original signature of the authorized agent
 - c) The names and BLM serial numbers of the mining claims for which you are requesting a waiver
 - d) The assessment year for which you are seeking a waiver
 - e) If you are signing as an agent you must still include all names and addresses of all claim owners on the form; sign next to each name and indicate that you are signing on their behalf as an agent; provide a Power of Attorney for each claimant you sign on behalf of.
 - f) If you are signing on behalf of a company, enter the company name and address; sign your name and indicate in what capacity you are signing, i.e. President, Vice President, etc.
4. **SWITCHING BETWEEN WAIVER AND MAINTENANCE FEE/TRANSFERRING CLAIMS UNDER A WAIVER.** Be very careful if switching between a waiver and maintenance fee, and when transferring a claim that is under a waiver.
 - a) If it is the first time you file a waiver, you must file a Notice of Intent to Hold on or before the December 30 immediately following the filing of the waiver. AND, you must also file an Affidavit of Labor on or before the following December 30.
 - b) If you filed a waiver for the current assessment year and then choose to file a maintenance fee the next year, you MUST STILL file the Affidavit of Labor by December 30. **Example:** On or before September 1, 2008, you filed a waiver for the 2009 assessment year. Then on or before September 1, 2009, you pay the maintenance fee for the 2010 assessment year. You MUST STILL file the Affidavit on or before December 30, 2009, for the 2009 assessment year to fulfill the waiver you filed. Paying your maintenance fee on or before September 1, 2009, for the 2010 assessment year does not alleviate this requirement.
 - c) If you transfer ownership of a mining claim that is under a waiver for the current assessment year, be sure to inform the new owner of the requirement to file the Affidavit of Labor for that assessment year. This requirement does not go away because you transferred the claim.
 - d) If you transfer ownership of a mining claim that is under a waiver for the current assessment year, the new owner does not qualify for a small miner waiver, the waiver is immediately canceled and the new owner must pay the maintenance fee for that year prior to the upcoming September 1. The owner must also pay the maintenance fee for the new assessment year that begins on September 1.

RECEIVED
BLM AZ STATE OFFICE
PHOENIX, ARIZONA
JUL 15 10 04

UNITED STATES DEPARTMENT OF THE INTERIOR
BUREAU OF LAND MANAGEMENT

88
C.A.H.

FORM APPROVED
OMB NO. 1004-0114

MAINTENANCE FEE WAIVER CERTIFICATION

SEE INSTRUCTIONS ON REVERSE

1. This small miner waiver is filed for the assessment year beginning at noon on September 1, 2013 and ending at noon on September 1, 2014
2. The undersigned and all related parties owned ten or fewer mining claims, mill, or tunnel sites located and maintained on Federal lands in the United States of America on September 1, 2013
3. The undersigned have performed the assessment work required by law for each mining claim listed prior to filing this waiver and understand that by filing this form; an affidavit of assessment work must be recorded by the December 30th following the filing of this waiver.
4. The undersigned understand that if the assessment work obligation has not yet come due under 30 U.S.C. 28 (for those claims in their first assessment year only); a notice of intent to hold reciting this condition must be recorded by the December 30th following the filing of this waiver.
5. The undersigned understand that mill and tunnel sites may also be listed upon this waiver and be waived from payment of the maintenance fee; and that a notice of intent to hold for these sites is required to be recorded by the December 30th immediately following the filing of this waiver.
6. The undersigned understand and acknowledge that pursuant to 43 U.S.C. 1212 and 18 U.S.C. 1001; the filing or recording of a false, fictitious, or fraudulent document with the Bureau of Land Management may result in a fine of up to \$250,000, a prison term not to exceed five years, or both.
7. The mining claims, mill or tunnel sites for which this waiver from payment of the maintenance fees is requested are:

CLAIM OR SITE NAME	BLM RECORDATION SERIAL NUMBER
1. GOLD BAR	✓ AMC 406337
2. SIMPLEX	409629
3. SIMPLEX Z	409630
4.	
5.	
6.	
7.	
8.	
9.	
10.	

The owner(s) (claimants) of the above mining claims and sites are:

ASTERION MINERALS, LLC
(Owner's Name - Please Print)

[Signature] ASTERION MINERALS, LLC
(Owner's Signature)
MANAGING MEMBER

4465 JOHNSTON PARKWAY
(Street or P.O. Box)

CLEVELAND OHIO 44128
(City) (State) (Zip Code)

(Owner's Name - Please Print)

(Owner's Signature)

(Street or P.O. Box)

(City) (State) (Zip Code)

(Owner's Name - Please Print)

(Owner's Signature)

(Street or P.O. Box)

(City) (State) (Zip Code)

RECEIVED
BLM AZ STATE OFFICE
2013 JUL 15 10:05
PHOENIX, ARIZONA

ENTERED
SEP 17 2013
BY: *[Signature]*

AFFIDAVIT OF ANNUAL ASSESSMENT WORK
(Short Form)

TO ALL WHOM IT MAY CONCERN:

The undersigned, DOUGLAS JULSEN ^{MINING} ~~ENGINEER~~ certifies that at least ONE HUNDRED AND 00/100 DOLLARS (\$100.00) per claim was expended for development, labor and improvement, or equivalent value added, as the annual assessment work for the assessment year ending September 1, ~~2013~~ ²⁰¹³ ~~2014~~ for the following unpatented mining claim(s) generally located in the following sections(s):

Name of Claim(s)
<u>GOLD BAR / 406337</u>
<u>SIMPLEX / 409629</u>
<u>SIMPLEX Z / 409630</u>

RECEIVED
 BLM AZ STATE OFFICE
 2013 JUL 15 10:05
 PHOENIX, ARIZONA
 BLM

RECORDER'S STAMP

BLM Serial No(s):

<u>AMC 406337</u>
<u>409629</u>
<u>409630</u>

Name and mailing address of owner ASTERION MINERALS, LLC, CLEVELAND, OH 44128

The work consisted of BULK SAMPLED-TESTED Dry WASH, BLK SAND ASSAYS/ANALYSIS

The work described above was performed at the following locations: WEST END - GOLD BAR, SW CORNER GOLD BAR - ON WERNER CREEK

Said work was performed between FEB 1 and JUNE 1, 2013. A total of more than 620/SIX HUNDRED TWENTY and 00/100 DOLLARS (\$ 620.00) was expended in performing the work, or equivalent value added. The work was performed by: DOUGLAS JULSEN

The work was performed for the purpose of developing the mineral potential of the claims and to maintain and hold such claims.


Dated this 24th day of JUNE, 2013.

By Douglas Julsen
Owner, Claimant, Agent or Lessee Signature

DOUGLAS JULSEN, MINING ENGINEER
Owner, Claimant, Agent or Lessee Name (printed)

STATE OF NEVADA
COUNTY OF CLARK

Subscribed and sworn to by
DOUGLAS M. JULSEN
(Owner, Claimant, Agent, or Lessee Signature)
before me this 9th
day of JULY, 2013.



ERIC CHARLES LAWVER
Notary Public State of Nevada
No. 12-6860-1
My Appt. Exp. Jan. 25, 2016

Eric Charles Lawver
NOTARY PUBLIC (Signature)

ENTERED
 AUG 26 2013
 BY: AT

NO. OF CLAIMS 3
 AMOUNT \$30.00
 RECEIPT NO. 2833284
 INIT. CA CA
 ** BLM-ASO **

NOTICE OF INTENTION TO HOLD

For the 2014 Assessment Year

PHOENIX, ARIZONA

2013 JUL 15 A 10:05

RECEIVED
BLM AZ STATE OFFICE

When Recorded Return To:
DOUGLAS JULSEN M.E.
1881 CLAUDINE DR
LAS VEGAS, NV 89156

BLM
Date
Stamp

This document is submitted for BLM recordation as per Form 3830-2, paragraph 4 and contains required information as stated in BLM pamphlet P-049 – REV 07, page 20.

All of the claims listed below were filed in the current assessment year and the assessment work obligation has not yet come due, under 30 U.S.C. 28

AMC number	Claim Name	Claim Owner(s)	Date Recorded	Legal Description
406337	GOLD BAR	ASTERION MINERALS, LLC	12-21-10	SW 1/4 S25 T9N R5W G+SRM
409629	SIMPLEX	↓	7-21-11	SW 1/4 S25 T9N R5W G+SRM
409630	SIMPLEX 2	↓	7-21-11	SW 1/4 S25 T9N R5W G+SRM

NO. OF CLAIMS 3
AMOUNT \$30.00
RECEIPT NO. 2833284
INIT. AKL
** BLM-ASO**

This document is signed on this the 30th day of JUNE, 2013 by Douglas M. Julsen, who is the OWNER/AGENT for the above listed claims.

Douglas M. Julsen
Douglas M. Julsen, Mining Engineer

ENTERED
AUG 26 2013
BY: AT

SMALL MINER WAIVER INFORMATION

1. **CURRENT FORMS.** Please use the most current waiver form for future filings. You can check on our website, blm.gov/az for the most current form. You should also use a current form for your Affidavit of Labor.
2. **FILING REQUIREMENTS.** Please keep in mind the requirements to qualify for a small miner waiver.
 - a) You are certifying when you sign the waiver that you and all related parties hold no more than a total of 10 mining claims or sites nationwide. Related parties means a) the spouse and dependent children of the claimant or; b) a person who controls, is controlled by, or is under common control with the claimant.
 - b) **NEW - If you file a waiver, you must continue to own or control 10 or less claims during the entire assessment year. If at any time during the year you locate or acquire additional claims that put you over the 10 claim limit, your waiver is immediately canceled and you must pay the maintenance fees for the claims on the waiver.**
 - c) It is fraud against the government to file a waiver you do not qualify for. As stated on the waiver you sign, the filing or recording of a false, fictitious, or fraudulent document with the Bureau of Land Management may result in a fine of up to \$250,000, a prison term not to exceed five years, or both.
3. **FILLING OUT THE WAIVER FORM CORRECTLY.** All waiver requests must include:
 - a) The names and current addresses of all claimants
 - b) The original signatures of all the claimants, or original signature of the authorized agent
 - c) The names and BLM serial numbers of the mining claims for which you are requesting a waiver
 - d) The assessment year for which you are seeking a waiver
 - e) If you are signing as an agent you must still include all names and addresses of all claim owners on the form; sign next to each name and indicate that you are signing on their behalf as an agent; provide a Power of Attorney for each claimant you sign on behalf of.
 - f) If you are signing on behalf of a company, enter the company name and address; sign your name and indicate in what capacity you are signing, i.e. President, Vice President, etc.
4. **SWITCHING BETWEEN WAIVER AND MAINTENANCE FEE/TRANSFERRING CLAIMS UNDER A WAIVER.** Be very careful if switching between a waiver and maintenance fee, and when transferring a claim that is under a waiver.
 - a) If it is the first time you file a waiver, you must file a Notice of Intent to Hold on or before the December 30 immediately following the filing of the waiver. AND, you must also file an Affidavit of Labor on or before the following December 30.
 - b) If you filed a waiver for the current assessment year and then choose to file a maintenance fee the next year, you MUST STILL file the Affidavit of Labor by December 30. Example: On or before September 1, 2008, you filed a waiver for the 2009 assessment year. Then on or before September 1, 2009, you pay the maintenance fee for the 2010 assessment year. You MUST STILL file the Affidavit on or before December 30, 2009, for the 2009 assessment year to fulfill the waiver you filed. Paying your maintenance fee on or before September 1, 2009, for the 2010 assessment year does not alleviate this requirement.
 - c) If you transfer ownership of a mining claim that is under a waiver for the current assessment year be sure to inform the new owner of the requirement to file the Affidavit of Labor for that assessment year. The requirement does not go away because you transferred the claim.
 - d) If you transfer ownership of a mining claim that is under a waiver for the current assessment year and the new owner does not qualify for a small miner waiver, the waiver is immediately canceled and the new owner must pay the maintenance fee for that year prior to the upcoming September 1. They must also pay the maintenance fee for the new assessment year that begins on September 1.

RECEIVED
BEM AZ STATE OFFICE
2009 JUL 15 AM 10:05
PHOENIX, ARIZONA

D. JOLSEN
1881 CLAUDINE DR
LAS VEGAS, NV 89156

RECEIVED
BLM AZ STATE OFFICE

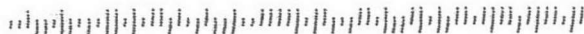
2013 JUL 15 A 10:04

PHOENIX, ARIZONA



ARIZONA STATE BLM OFFICE
ONE NO. CENTRAL AVE
SUITE 800
PHOENIX, AZ 85004-4427

850044427



D. JOLSON
1881 CLAUDINE DR
LAS VEGAS, NV 89156

RECEIVED
BLM AZ STATE OFFICE

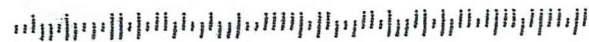
2013 JUL 15 A 10:04

PHOENIX, ARIZONA



ARIZONA STATE BLM OFFICE
ONE NO. CENTRAL AVE
SUITE 800
PHOENIX, AZ 85004-4427

850044427



**United States Department of the Interior
Bureau of Land Management
LANDS/RECREATION & PLANNING
ONE N CENTRAL AVE
PHOENIX, AZ 85004 -2203
Phone: 602-417-9200**

Receipt

No: 2833284

Transaction #: 2918759	
Date of Transaction: 07/16/2013	
CUSTOMER:	
DOUGLAS JULSEN 1881 CLAUDINE DR LAS VEGAS,NV 89156-7190 US	

LINE #	QTY	DESCRIPTION	REMARKS	UNIT PRICE	TOTAL
1	1.00	LOCATABLE MINERALS / MINING CLAIMS-NOT NEW-UNADJUD,ONE AUTH NO. ONLY / MINING CLAIM MONEY RECEIVED CASES: AMC396028/\$120.00	MAINT FEE WAIVER (6) 2014 / NOI (6) 2014 / POL (6) 2013	- n/a -	120.00
TOTAL:					\$120.00

PAYMENT INFORMATION					
1	AMOUNT:	120.00	POSTMARKED:	07/12/2013	
	TYPE:	CHECK	RECEIVED:	07/15/2013	
	CHECK NO:	5393			
	NAME:	JULSEN, DEBORAH 1881 CLAUDINE DR LAS VEGAS NV 89156-7190 US			

REMARKS

This receipt was generated by the automated BLM Collections and Billing System and is a paper representation of a portion of the official electronic record contained therein.

Amc 396025
Amc 400374

MAINTENANCE FEE PAYMENT

Claimant Name: Shawn White & John White
 Address: 7901 W. Patrick W
 City: Peoria State: AZ Zip: 85383
 Telephone: 623-825-0810
 E-mail address: SJ9597@msn.com
 Signature: [Signature]

RECEIVED
 BLM AZ STATE OFFICE
 2012 AUG 10 A 11:58
 PHOENIX, ARIZONA
 BLM Date Stamp

Check here if this is a change of address.

40
40

LINE NO.	AMC NUMBER	CLAIM/SITE NAME	COUNTY RECORDER DATA (If available)	TWP	RNG	SEC
1	396025	Golden Sun		10N	5W	3A
2	400374	Whitegold		7N	1W	1
3						
4						
5						
6						
7						
8						
9						
10						

List additional claims on Form MCF114.

Bureau of Land Management
Arizona State Office
www.blm.gov/az/

No. of Claims: 2 x \$140 = 560
 Check No: CC Init. JMC
 Receipt No.: 2627572
 For BLM Use Only

Form: MCF112
 Revised July 2009

This form is available from the **Arizona Department of Mines and Mineral Resources** and may be reproduced.

ENTERED INTO COMPUTER
 8/22/12 AT

United States Department of the Interior

Bureau of Land Management

LANDS/RECREATION & PLANNING

ONE N CENTRAL AVE

PHOENIX, AZ 85004 -2203

Phone: 602-417-9200

Receipt

No:

2627572

Transaction #: 2708019	
Date of Transaction: 08/10/2012	
CUSTOMER:	
SHAWN WHITE 7901 W PATRICK LN PEORIA, AZ 85383-1605 US	

LINE #	QTY	DESCRIPTION	REMARKS	UNIT PRICE	TOTAL
1	1.00	LOCATABLE MINERALS / MINING CLAIMS-NOT NEW-UNADJUD, ONE AUTH NO. ONLY / MINING CLAIM MONEY RECEIVED CASES: AMC396025/\$560.00	MAINT 2013/2	- n/a -	560.00
TOTAL:					\$560.00

PAYMENT INFORMATION					
NOTE: Items will appear on credit card statement as "Bureau of Land Mgmt CO".					
1	AMOUNT:	560.00	POSTMARKED:	N/A	
	TYPE:	CREDIT CARD	RECEIVED:	08/10/2012	
	NAME:	WHITE, SHAWN 7901 W PATRICK LN PEORIA AZ 85383-1605 US			
	CARD NO:	XXXXXXXXXXXX3774	AUTH CODE:	031850	
	NAME ON CARD:	SHAWN G WHITE			
	EXPIRES:	11/2014			
	SIGNATURE:				

REMARKS

This receipt was generated by the automated BLM Collections and Billing System and is a paper representation of a portion of the official electronic record contained therein.

Amc 396025

Tahara Brown
P.O. Box 800
Congress, AZ, 85332

MAINTENANCE FEE PAYMENT

Claimant Name: Tahara Brown / Southwest Mineral
Address: P.O.Box 800
City: Congress State: AZ Zip: 85332
Telephone: 928-427-4653
E-mail address: _____
Signature: Tahara Brown
 Check here if this is a change of address.

RECEIVED
BLM AZ STATE OFFICE
2012 AUG 29 P 3:13
PHOENIX, ARIZONA
BLM
Date
Stamp

LINE NO.	AMC NUMBER	CLAIM/SITE NAME	COUNTY RECORDER DATA (If available)	TWP	RNG	SEC
1	396030	Titan 1	B4645 P422	10N	5W	20
2	396031	Titan 2	B4645 P423	10N	5W	20
3	396032	Titan 3	B4645 P424	10N	5W	20
4	396033	Titan 4	B4645 P425	10N	5W	20
5						
6						
7						
8						
9						
10						

List additional claims on Form MCF114.

Bureau of Land Management
Arizona State Office
www.az.blm.gov

No. of Claims: 4 x \$140 = \$560.00
Check No: 1517 Init. ASH
Receipt No.: 2644897
For BLM Use Only

Form: MCF112
Revised July 2005

This form is available from the Arizona Department of Mines and Mineral Resources and may be reproduced.

ENTERED INTO COMPUTER

9/10/12 AT

Tara Brown
P.O. Box 800
Congress, AZ, 85332

GARY IN 463

27 AUG 2012 PM 3 L



RECEIVED
BLM AZ STATE OFFICE

2012 AUG 29 P 3:13

PHOENIX, ARIZONA



Bureau of Land Management
ONE N. Central Ave. Suite 800
Phoenix, AZ, 85004-4427

85004#4427



United States Department of the Interior
Bureau of Land Management
 LANDS/RECREATION & PLANNING
 ONE N CENTRAL AVE
 PHOENIX, AZ 85004 -2203
 Phone: 602-417-9200

Receipt

No: 2644897

Transaction #: 2725658	
Date of Transaction: 08/30/2012	
CUSTOMER:	
TAHARA D BROWN PO BOX 800 CONGRESS,AZ 85332-0800 US	

LINE #	QTY	DESCRIPTION	REMARKS	UNIT PRICE	TOTAL
1	1.00	LOCATABLE MINERALS / MINING CLAIMS-NOT NEW-UNADJUD,ONE AUTH NO. ONLY / MINING CLAIM MONEY RECEIVED CASES: AMC396030/\$1120.00	MAINT FEE PYMNT (4) 2013	- n/a -	1120.00
TOTAL:					\$1,120.00

PAYMENT INFORMATION			
1	AMOUNT:	1120.00	POSTMARKED: N/A
	TYPE:	CHECK	RECEIVED: 08/29/2012
	CHECK NO:	1517	
	NAME:	BROWN, TAHARA D PO BOX 378 BROOK IN 47922 US	

REMARKS

This receipt was generated by the automated BLM Collections and Billing System and is a paper representation of a portion of the official electronic record contained therein.

AMC 396025

MAINTENANCE FEE PAYMENT

Claimant Name: Joseph Hoffman
Address: 2832 NE 6th Ave.
City: Ocala State: FL Zip: 34470
Telephone: _____
E-mail address: _____
Signature: _____

Check here if this is a change of address.

RECEIVED
BLM AZ STATE OFFICE
2011 AUG 23 A 8:18
PHOENIX, ARIZONA
BLM
Date
Stamp

LINE NO.	AMC NUMBER	CLAIM/SITE NAME	COUNTY RECORDER DATA (If available)	TWP	RNG	SEC
1	396029	Red Gold	B 4645 P 426	10N	5W	34
2						
3						
4						
5						
6						
7						
8						
9						
10						

List additional claims on Form MCF114.

No. of Claims: 1 x \$140 = \$140.00
Check No: 587 Init. A.H.
Receipt No.: 2412472
For BLM Use Only

Bureau of Land Management
Arizona State Office
www.az.blm.gov

AUG 31 2011
Am

Form: MCF112
Revised July 2005

JJ
5052970-01



L019496251US

Documents Commercial sample Other
 Merchandise Gift Country of Origin of Goods _____

Detailed description of contents (1)	Qty. (2)	Weight (3) lb. oz.	Value (4) (US \$)	HS Tariff # (5)
<i>Documents</i>				
Totals (6)				
			\$	

Exemption/Exclusion Legend (7)
(Check one of the following) NOEEI § 30.37(a) NOEEI § 30.37(h)
I certify the particulars given in this customs declaration are correct. This item does not contain any dangerous article, or articles prohibited by legislation or by postal or customs regulations. I have met all applicable export filing requirements under the Foreign Trade Regulations.
Sender's Signature and Date (8)
Jan 11

PS Form 2976, December 2009 PSN 7530-01-000-9833
Customs forms are required. Consult the International Mail Manual (IMM) at pe.usps.gov or ask a retail associate for details.

Flat Rate Mailing Envelope

For Domestic and International Use

Visit us at usps.com

From/Expéditeur:

PRIORITY MAIL
UNITED STATES POSTAL SERVICE

For Domestic and International Use

RECEIVED
PHOENIX STATE OFFICE
PHOENIX, ARIZONA
JAN 11 2011 1:06 PM

TO
BUREAU OF LAND MANAGEMENT
ARIZONA STATE OFFICE
ONE NORTH CENTRAL AVENUE
SUITE 800
PHOENIX, AZ 85004-4427

Label 228, January 2008



USPS packaging products have been awarded Cradle to Cradle Certification™ for their ecologically-intelligent design. For more information go to mbdc.com/usps
Cradle to Cradle Certified™ is a certification mark of MBDC.

Please recycle.



Recycled Paper



EP14F

082708_PM_EP14F OCT 2008

This packaging is the property of the U.S. Postal Service and is provided solely for use in sending Priority Mail® shipments. This packaging is not for resale. EP14F © U.S. Postal Service, Oct. 2008; All rights reserved.



PRIORITY[®]
MAIL

UNITED STATES POSTAL SERVICE



Maintenance Fee Payments

RECEIVED
BLM AZ STATE OFFICE
2011 AUG 22 P 1:06
PHOENIX, ARIZONA

Flat Rate
Mailing E

For Domestic an

Visit us at usps.com

United States Department of the Interior
Bureau of Land Management
 LANDS/RECREATION & PLANNING
 ONE N CENTRAL AVE
 PHOENIX, AZ 85004 -2203
 Phone: 602-417-9200

Receipt

No: 2412472

Transaction #: 2487821	
Date of Transaction: 08/23/2011	
CUSTOMER:	
JOSEPH HOFFMAN 2832 NE 6TH AVE OCALA, FL 34470-3682 US	

LINE #	QTY	DESCRIPTION	REMARKS	UNIT PRICE	TOTAL
1	1.00	LOCATABLE MINERALS / MINING CLAIMS-NOT NEW-UNADJUD, ONE AUTH NO. ONLY / MINING CLAIM MONEY RECEIVED CASES: AMC396029/\$140.00	MAINT FEE PYMNT (1) 2012	- n/a -	140.00
TOTAL:					\$140.00

PAYMENT INFORMATION			
1	AMOUNT:	140.00	POSTMARKED: 08/19/2011
	TYPE:	CHECK	RECEIVED: 08/23/2011
	CHECK NO:	587	
	NAME:	HOFFMAN, JOSEPH 2832 NE 6TH AVE OCALA FL 34470-3682 US	

REMARKS

This receipt was generated by the automated BLM Collections and Billing System and is a paper representation of a portion of the official electronic record contained therein.

AMC 396025

AMC 400374

MAINTENANCE FEE PAYMENT

Claimant Name: Shawn & John White

Address: 7901 W. Patrick Ln

City: Peoria State: AZ Zip: 85383

Telephone: 623-825-0810

E-mail address: SJ9597@msn.com

Signature: [Handwritten Signature]

Check here if this is a change of address.

RECEIVED
 BLM
 AZ STATE OFFICE
 PHOENIX, ARIZONA
 2011 AUG 16 A 11:03
 BLM
 Date
 Stamp

LINE NO.	AMC NUMBER	CLAIM/SITE NAME	COUNTY RECORDER DATA (If available)	TWP	RNG	SEC
✓ 1	396025	Golden Sun		10N	5W	3A
✓ 2	400374	White Gold		7N	1W	1
3						
4						
5						
6						
7						
8						
9						
10						

List additional claims on Form MCF114.

Bureau of Land Management
Arizona State Office
www.blm.gov/az/

No. of Claims: 2 x \$140 = 280
 Check No: CC Init. [Signature]
 Receipt No.: 2406153
For BLM Use Only

Form: MCF112
Revised July 2009

This form is available from the **Arizona Department of Mines and Mineral Resources** and may be reproduced.

AUG 24 2011 cm

United States Department of the Interior
Bureau of Land Management
 LANDS/RECREATION & PLANNING
 ONE N CENTRAL AVE
 PHOENIX, AZ 85004 -2203
 Phone: 602-417-9200

Receipt

No: 2406153

Transaction #: 2481418	
Date of Transaction: 08/16/2011	
CUSTOMER:	
SHAWN WHITE 7901 W PATRICK LN PEORIA, AZ 85383-1605 US	

LINE #	QTY	DESCRIPTION	REMARKS	UNIT PRICE	TOTAL
1	1.00	LOCATABLE MINERALS / MINING CLAIMS-NOT NEW-UNADJUD, ONE AUTH NO. ONLY / MINING CLAIM MONEY RECEIVED CASES: AMC396025/\$280.00	MAINT 2012/2	- n/a -	280.00
TOTAL:					\$280.00

PAYMENT INFORMATION			
NOTE: Items will appear on credit card statement as "Bureau of Land Mgmt CO".			
1	AMOUNT:	280.00	POSTMARKED: N/A
	TYPE:	CREDIT CARD	RECEIVED: 08/16/2011
	NAME:	WHITE, SHAWN 7901 W PATRICK LN PEORIA AZ 85383-1605 US	
	CARD NO:	XXXXXXXXXXXX5578	AUTH CODE: 028191
	NAME ON CARD:	SHAWN G WHITE	
	EXPIRES:	11/2011	
	SIGNATURE:		

REMARKS

This receipt was generated by the automated BLM Collections and Billing System and is a paper representation of a portion of the official electronic record contained therein.

Tahara Brown
P.O. Box 800
Congress, AZ, 85332

Amc 377556
 377224
 381820
 382759
 387245
 389103
 390967
 396025
 387245
 406336
 AMC 407048

MAINTENANCE FEE PAYMENT

Claimant Name: Tahara Brown / Southwest Mineral

Address: P.O. BOX 800

City: Congress State: AZ Zip: 85332

Telephone: 928-427-4653

E-mail address: _____ *Address Updated*

Signature: _____ **ENTERED INTO COMPUTER**

RECEIVED
 ARIZONA STATE OFFICE
 PHOENIX, ARIZONA
 JUL 27 P 12: 21

Check here if this is a change of address. *PR*

JUL 28 2011

LINE NO.	AMC NUMBER	CLAIM/SITE NAME	COUNTY RECORDER DATA (If available)	TWP	RNG	SEC
1	377557	Old Stage Road	B4476 P412	10N	5W	24
2	377559	Wagon Wheel	B4476 P410	10N	5W	24
3	381821	Golden Eagle	B4497 P118	10N	5W	34
4	381822	Gold Fever	B4497 P119	10N	5W	34
5	381825	High Grade	B4497 P123	10N	5W	27
6	382772	Crown Point	B4503 P788	10N	5W	24
7	387248	Deep Pockets	B4557 P665	10N	5W	27
8	387256	Rincon 1	B4557 P657	10N	5W	35
9	387257	Rincon 2	B4557 P658	10N	5W	35
10	377225	Fat Mule Flats	B4476 P406	9N	5W	12

List additional claims on Form MCF114.

No. of Claims: 34 x \$140. = 4760
 Check No: 1450 Init. JMC
 Receipt No.: 2390761
 For BLM Use Only

Bureau of Land Management
 Arizona State Office
www.az.blm.gov

Form: MCF112
 Revised July 2005

This form is available from the Arizona Department of Mines and Mineral Resources and may be reproduced.

ENTERED INTO COMPUTER

JUL 28 2011 PR

SUPPLEMENTAL ATTACHMENT

Tahara Brown / Southwest Mineral Page 2

May be used with the following forms for listing additional mining claims:

Check One.

- Affidavit of Performance of Annual Work
- Maintenance Fee Payment
- Notice of Intent to Hold Mining Claims
- Notice of Non-Liability for Labor and Materials Furnished

BLM
Date
Stamp

2011 JUL 27 P 12 21
MOHAVI, ARIZONA

RECEIVED
BLM/STATE OFFICE

LINE NO.	AMC NUMBER	CLAIM/SITE NAME	COUNTY RECORDER DATA (If available)	TWP	RNG	SEC
11	377226	Stanton Flats	B4476 P405	9N	5W	12
12	389103	Gold Ridge	B4568 P863	10N	5W	23
13	389106	Sky High	B4568 P865	10N	5W	26
14	390967	Gold Devil	B4587 P959	10N	5W	26
15	390975	Pyramid	B4587 P967	10N	5W	24
16	396030	Titan 1	B4645 P422	10N	5W	20
17	396031	Titan 2	B4645 P423	10N	5W	20
18	396032	Titan 3	B4645 P424	10N	5W	20
19	396033	Titan 4	B4645 P425	10N	5W	20
20	387245	Black Dike 1	B4559 P604	10N	5W	23
21	387246	Black Dike EXT #1	B4559 P605	10N	5W	23
22	387249	Gold Rock # 1	B4559 P603	10N	5W	23
23	387254	Poncho Villa 1	B4559 P607	10N	5W	27
24	387255	Poncho Villa 2	B4559 P608	10N	5W	27
25	387259	RYA #28	B4559 P606	10N	5W	23
26	406337	Gold Bar	B4785 P570	9N	5W	25
27	406338	Gold Bar EXT	B4785 P571	9N	5W	25
28	407048	Yavapai Gold	B4811 P48	9N	5W	25
29	409628	Demonios Nido		11N	6W	19

Form MCF114
Revised June 2005

This form is available from the Arizona Department of Mines & Mineral Resources and may be reproduced.

SUPPLEMENTAL ATTACHMENT

Tahara Brown / Southwest Mineral Page 3

May be used with the following forms for listing additional mining claims:

Check One.

- Affidavit of Performance of Annual Work
- Maintenance Fee Payment
- Notice of Intent to Hold Mining Claims
- Notice of Non-Liability for Labor and Materials Furnished

RECEIVED
BLM
Date
Stamp
2011 JUL 27 P 12:21
PHOENIX, ARIZONA
STATE OFFICE

LINE NO.	AMC NUMBER	CLAIM/SITE NAME	COUNTY RECORDER DATA (If available)	TWP	RNG	SEC
30	409629	Simplex		9N	5W	25
31	409630	Simplex 2		9N	5W	25
32	396028	Prospector's Paradise	B4645 P427	9N	4W	8
33	382769	Easy Money	B4503 P785	9N	4W	8
34	396026	Goldstar	B4645 P429	9N	4W	8

Form MCF114
Revised June 2005

This form is available from the Arizona Department of Mines & Mineral Resources and may be reproduced.

United States Department of the Interior

Bureau of Land Management
 LANDS/RECREATION & PLANNING
 ONE N CENTRAL AVE
 PHOENIX, AZ 85004 -2203
 Phone: 602-417-9200

Receipt

No: 2390761

Transaction #: 2465816	
Date of Transaction: 07/27/2011	
CUSTOMER:	
TAHARA D BROWN PO BOX 800 CONGRESS, AZ 85332-0800 US	

LINE #	QTY	DESCRIPTION	REMARKS	UNIT PRICE	TOTAL
1	1.00	LOCATABLE MINERALS / MINING CLAIMS-NOT NEW-UNADJUD, ONE AUTH NO. ONLY / MINING CLAIM MONEY RECEIVED CASES: AMC377557/\$4760.00	MAINT 2012/34	- n/a -	4760.00
TOTAL:					\$4,760.00

PAYMENT INFORMATION					
1	AMOUNT:	4760.00	POSTMARKED:	N/A	
	TYPE:	CHECK	RECEIVED:	07/27/2011	
	CHECK NO:	1450			
	NAME:	BROWN, TAHARA D PO BOX 800 CONGRESS AZ 85332-0800 US			

REMARKS

This receipt was generated by the automated BLM Collections and Billing System and is a paper representation of a portion of the official electronic record contained therein.

**DEPARTMENT OF THE INTERIOR
BUREAU OF LAND MANAGEMENT
MINING CLAIMS**

(LIVE) Serial Register Page

Run Date/Time: 07/28/2011 12:28 PM

Page 1 of

01 10-21-1976;090STAT0090;43USC1744

Case Type 384201: PLACER CLAIM

Claim Name: OLD STAGE ROAD

Commodity :

Case Disposition: ACTIVE

Serial Number

AMC377557

Lead File Number

AMC377556

Address Updated
ENTERED INTO COMPUTER
JUL 28 2011 *PR*

Name & Address				Int Rel	% Interest
BROWN TAHARA	PO BOX 800		CONGRESS, AZ 85332-0800	CLAIMANT	0.0000000
GORDON GERALD P JR	PO BOX 378		BROOK, IN 47922-0378	CLAIMANT	0.0000000
Mer Twp	Rng	Sec	Quadrant	District/Field Office	County
14	0100N	0050W	024 SW	HASSAYAMPA FO	YAVAPAI

Act Date	Code	Action	Action Remarks	Receipt Number
01/26/2007	403	LOCATION DATE		
01/29/2007	395	RECORDATION NOTICE RECD	1	1429882
07/27/2011	682	MAINTENANCE FEE/\$140	2012	2390761
08/23/2010	682	MAINTENANCE FEE/\$140	2011	2197909
08/27/2009	682	MAINTENANCE FEE/\$140	2010	1998665
08/26/2008	582	MAINTENANCE FEE/\$125	2009	1771504
08/22/2007	582	MAINTENANCE FEE/\$125	2008	1549998
01/29/2007	484	LOCATION YEAR / MAINTENANCE	2007	1429882
07/27/2011	392	MONIES RECEIVED	\$4760.00;1	2390761
04/11/2007	669	LAND STATUS CHECKED		
01/29/2007	501	ACCT ADV IN LEAD FILE	AMC377556;	

Line Nr Remarks

NO WARRANTY IS MADE BY BLM
FOR USE OF THE DATA FOR
PURPOSES NOT INTENDED BY BLM

**DEPARTMENT OF THE INTERIOR
BUREAU OF LAND MANAGEMENT
MINING CLAIMS**

(LIVE) Serial Register Page

Page 1 of

Run Date/Time: 07/28/2011 09:56 AM

01 10-21-1976;090STAT0090;43USC1744
Case Type 384201: PLACER CLAIM
Claim Name: OLD STAGE ROAD
Commodity :
Case Disposition: ACTIVE

Serial Number
AMC377557
Lead File Number
AMC377556

Name & Address		Int Rel	% Interest
GORDON GERALD P JR	BOX 378	BROOK, IN 47922	CLAIMANT 0.000000C
BROWN TAHARA	BOX 378	BROOK, IN 47922	CLAIMANT 0.000000C

Previous Address

Mer Twp	Rng	Sec	Quadrant	District/Field Office	County
14	0100N	0050W	024	SW	HASSAYAMPA FO
					YAVAPAI

Act Date	Code	Action	Action Remarks	Receipt Number
01/26/2007	403	LOCATION DATE		
01/29/2007	395	RECORDATION NOTICE RECD	1	1429882
08/23/2010	682	MAINTENANCE FEE/\$140	2011	2197909
08/27/2009	682	MAINTENANCE FEE/\$140	2010	1998665
08/26/2008	582	MAINTENANCE FEE/\$125	2009	1771504
08/22/2007	582	MAINTENANCE FEE/\$125	2008	1549998
01/29/2007	484	LOCATION YEAR / MAINTENANCE	2007	1429882
07/27/2011	392	MONIES RECEIVED	\$4760.00;1	2390761
04/11/2007	669	LAND STATUS CHECKED		
01/29/2007	501	ACCT ADV IN LEAD FILE	AMC377556;	

Line Nr Remarks

NO WARRANTY IS MADE BY BLM
FOR USE OF THE DATA FOR
PURPOSES NOT INTENDED BY BLM

List of Proprietors

BROWN TAHARA[2244237], BOX 378, , BROOK, IN, 47922, P, - Previous Address
BROWN TAHARA[2264467], PO BOX 800, , CONGRESS, AZ, 853320800, P, MATCHED

consolidated to reflect P/o Box 800

Select

Cancel

List of Proprietors

BROWN TAHARAJ[2264467], PO BOX 800, CONGRESS, AZ, 853320800, P, MATCHED

Address. Consol'dated
ENTERED INTO COMPUTER
JUL 28 2011 by Linda G.
1/2

Select

Cancel

Receipt 2197909

SEP 02 2010

AMC 377556
381820
382759
387245
377224
380054
390967
396025
396117
398975

MAINTENANCE FEE PAYMENT

Claimant Name: Tahara Brown & Gerald Gordon

Address: P.O. Box 800

City: Congress State: AZ Zip: 85332

Telephone: 219-776-4653

E-mail address: _____

Signature: Tahara Brown & Gerald Gordon

Check here if this is a change of address.

RECEIVED
PHOENIX, ARIZONA
2010 AUG 20 A 11: 28
BLM
Date
Stamp

LINE NO.	AMC NUMBER	CLAIM/SITE NAME	COUNTY RECORDER DATA (if available)	TWP	RNG	SEC
1	377557	Old Stage Road	B4476 P412	10N	5W	24
2	377559	Wagon Wheel	B4476 P410	10N	5W	24
3	381821	Golden Eagle	B4497 P118	10N	5W	34
4	381822	Gold Fever	B4497 P119	10N	5W	34
5	381825	High Grade	B4497 P123	10N	5W	27
6	382771	Gold King	B4503 P787	10N	5W	24
7	382772	Crown Point	B4503 P788	10N	5W	24
8	387248	Deep Pockets	B4557 P665	10N	5W	27
9	387256	Rincon 1	B4557 P657	10N	5W	35
10	387257	Rincon 2	B4557 P658	10N	5W	35

List additional claims on Form MCF114:

No. of Claims: 23 x \$140 = 3220.
 Check No: CC Init. SC
 Receipt No.: 2197909
 For BLM Use Only

Bureau of Land Management
 Arizona State Office
www.az.blm.gov

Form: MCF112
 Revised July 2005

This form is available from the Arizona Department of Mines and Mineral Resources and may be reproduced

10/5c

SUPPLEMENTAL ATTACHMENT

Tahara Brown & Gerald Gordon

May be used with the following forms for listing additional mining claims:

Check One.

- Affidavit of Performance of Annual Work
- Maintenance Fee Payment
- Notice of Intent to Hold Mining Claims
- Notice of Non-Liability for Labor and Materials Furnished

BLM
Date
Stamp

PHOENIX, ARIZONA

2010 AUG 20 A H: 2 88

RECEIVED
BLM AZ STATE OFFICE

LINE NO.	AMC NUMBER	CLAIM/SITE NAME	COUNTY RECORDER DATA (If available)	TWP	RNG	SEC
11	377225	Fat Mule Flats	B4476 P406	9N	5W	12
12	377226	Stanton Flats	B4476 P405	9N	5W	12
13	380056	Bonanza	B4487 P693	10N	5W	20
14	382769	Easy Money	B4503 P785	9N	4W	8
15	390967	Gold Devil	B4587 P959	10N	5W	26
16	396026	Gold Star	B4645 P429	9N	4W	8
17	396028	Prospector's Paradise	B4645 P427	9N	4W	8
18	396029	Red Gold	B4645 P426	10N	5W	34
19	396030	Titan 1	B4645 P422	10N	5W	20
20	396031	Titan 2	B4645 P423	10N	5W	20
21	396032	Titan 3	B4645 P424	10N	5W	20
22	396033	Titan 4	B4645 P425	10N	5W	20
23	396126	Lucky Spot	B4652 P93	10N	5W	34

Form MCF114
Revised June 2005

This form is available from the Arizona Department of Mines & Mineral Resources and may be reproduced.

13/yc

MAINTENANCE FEE PAYMENT

Claimant Name: Southwest Mineral, Tahara Brown

Address: P.O. Box 800

City: Congress State: AZ Zip: 85332

Telephone: 219-776-4653

E-mail address: _____

Signature: Tahara Brown

Check here if this is a change of address.

RECEIVED
 BLM AZ STATE OFFICE
 200 AUG 20 A 11: 27
 PHOENIX, ARIZONA
 BLM
 Date
 Stamp

LINE NO.	AMC NUMBER	CLAIM/SITE NAME	COUNTY RECORDER DATA (If available)	TWP	RNG	SEC
1	387245	Black Dike 1	B4559 P604	10N	5W	23
2	387246	Black Dike Ext. #1	B4559 P605	10N	5W	23
3	387249	Gold Rock #1	B4559 P603	10N	5W	23
4	387254	Poncho Villa 1	B4559 P607	10N	5W	27
5	387255	Poncho Villa 2	B4559 P608	10N	5W	27
6	387259	RYA #28	B4559 P606	10N	5W	23
7	389103	Gold Ridge	B4568 P863	10N	5W	23
8	389106	Sky High	B4568 P865	10N	5W	26
9	390975	Pyramid	B4587 P967	10N	5W	24
10	396117	Devil's Nest 1	B4652 P84	10N	4W	31

List additional claims on Form MCF114.

Bureau of Land Management
 Arizona State Office
www.az.blm.gov

No. of Claims: 17 x \$140 = 2,380.
 Check No: CC Init. SC
 Receipt No.: 2197909
 For BLM Use Only

Form: MCF112
 Revised July 2005

This form is available from the Arizona Department of Mines and Mineral Resources and may be reproduced

10/5c

SUPPLEMENTAL ATTACHMENT

Southwest Mineral

May be used with the following forms for listing additional mining claims:

Check One.

- Affidavit of Performance of Annual Work
- Maintenance Fee Payment
- Notice of Intent to Hold Mining Claims
- Notice of Non-Liability for Labor and Materials Furnished

BLM
Date
Stamp

RECEIVED
 PHOENIX, ARIZONA
 2010 AUG 20 A 11: 27
 PLUMAZ STATE OFFICE

LINE NO.	AMC NUMBER	CLAIM/SITE NAME	COUNTY RECORDER DATA (If available)	TWP	RNG	SEC
11	396118	Devil's Nest 2	B4652 P85	10N	4W	31
12	396119	Devil's Nest 3	B4652 P86	10N	4W	31
13	396120	Devil's Nest 4	B4652 P87	10N	4W	31&30
14	396124	Devil's Nest 13	B4652 P91	10N	4W	31
15	396125	Devil's Nest 18	B4652 P92	10N	4W	31
16	398976	Devil's Nest 6	B4715 P499	10N	4W	31
17	398977	Devil's Nest 7	B4715 P500	10N	4W	31

ENTERED INTO COMPUTER
 ✓
 SEP 02 2010

Form MCF114
Revised June 2005

This form is available from the Arizona Department of Mines & Mineral Resources and may be reproduced.

7/5c

United States Department of the Interior
Bureau of Land Management
 LANDS/RECREATION & PLANNING
 ONE N CENTRAL AVE
 PHOENIX, AZ 85004 -2203
 Phone:

Receipt

No: 2197909

Transaction #: 2267781		ENTERED INTO COMPUTER SEP 02 2010
Date of Transaction: 08/23/2010		
CUSTOMER:	TAHARA D BROWN PO BOX 800 CONGRESS, AZ 85332-0800 US	

LINE #	QTY	DESCRIPTION	REMARKS	UNIT PRICE	TOTAL
1	1.00	LOCATABLE MINERALS / MINING CLAIMS-NOT NEW-UNADJUD, ONE AUTH NO. ONLY / MINING CLAIM MONEY RECEIVED CASES: AMC377557/\$5600.00	MAINT (40) 2011	- n/a -	5600.00
TOTAL:					\$5,600.00

PAYMENT INFORMATION					
NOTE: Items will appear on credit card statement as "Bureau of Land Mgmt CO".					
1	AMOUNT:	5600.00	POSTMARKED:	N/A	
	TYPE:	CREDIT CARD	RECEIVED:	08/23/2010	
	NAME:	BROWN, TAHARA D PO BOX 800 CONGRESS AZ 85332-0800 US			
	CARD NO:	XXXXXXXXXXXX2505	AUTH CODE:	346810	
	NAME ON CARD:	TAHARA D BROWN			
	EXPIRES:	11/2012			
	SIGNATURE:				

REMARKS

This receipt was generated by the automated BLM Collections and Billing System and is a paper representation of a portion of the official electronic record contained therein.

UNITED STATES
DEPARTMENT OF THE INTERIOR
BUREAU OF LAND MANAGEMENT

AMC 396025
AMC 400374

CREDIT CARD PAYMENT
For Mining Claim Maintenance Fee

THIS IS A CHANGE OF ADDRESS

TELEPHONE SUBMISSION - ACCURACY OF THE BELOW INFORMATION IS THE RESPONSIBILITY OF THE CLAIMANT/OWNER

NAME Shawn White ✓
ADDRESS 7901 W. Patricia Ln
CITY Peoria STATE Az ZIP 85383
PHONE # 623 - 825 0810

SEND RECEIPT TO Above address
 Other (Include Name and Mailing Address):

ENTERED INTO COMPUTER

AUG 20 2010

AMC NUMBER

396025
400374

CLAIM/SITE NAME

Golden Sun
White Gold

2 # of Claim/Site
x 140.00 Each
\$ 280 Total Charged Att. (INITIALS)

RECEIPT # 2190535

DATE STAMP

RECEIVED
BLM AZ STATE OFFICE
2010 AUG 13 A 10:01
PHOENIX, ARIZONA

***** FOR OFFICIAL USE ONLY *****

DATE _____ INITIALS _____ VERIFIED _____

United States Department of the Interior
Bureau of Land Management
 LANDS/RECREATION & PLANNING
 ONE N CENTRAL AVE
 PHOENIX, AZ 85004 -2203
 Phone:

Receipt

No: 2190535

Transaction #: 2260267		ENTERED INTO COMPUTER
Date of Transaction: 08/13/2010		
CUSTOMER:	SHAWN WHITE 7901 W PATRICK LN ✓ PEORIA, AZ 85383-1605 US	M7 AUG 20 2010

LINE #	QTY	DESCRIPTION	REMARKS	UNIT PRICE	TOTAL
1	1.00	LOCATABLE MINERALS / MINING CLAIMS- NOT NEW-UNADJUD, ONE AUTH NO. ONLY / MINING CLAIM MONEY RECEIVED CASES: AMC396025/\$280.00	MAINT FEE PYMNT (2) 2011	- n/a -	280.00 ✓
TOTAL:					\$280.00

PAYMENT INFORMATION			
NOTE: Items will appear on credit card statement as "Bureau of Land Mgmt CO".			
1	AMOUNT:	280.00	POSTMARKED: N/A
	TYPE:	CREDIT CARD	RECEIVED: 08/13/2010
	NAME:	WHITE, SHAWN 7901 W PATRICK LN PEORIA AZ 85383-1605 US	
	CARD NO:	XXXXXXXXXXXX5578	AUTH CODE: 006092
	NAME ON CARD:	SHAWN G WHITE	
	EXPIRES:	11/2011	
	SIGNATURE:		

REMARKS

This receipt was generated by the automated BLM Collections and Billing System and is a paper representation of a portion of the official electronic record contained therein.

UNITED STATES
DEPARTMENT OF THE INTERIOR
BUREAU OF LAND MANAGEMENT

AMC396025

CREDIT CARD PAYMENT
For Mining Claim Maintenance Fee

THIS IS A CHANGE OF ADDRESS

TELEPHONE SUBMISSION - ACCURACY OF THE BELOW INFORMATION IS THE RESPONSIBILITY OF THE CLAIMANT/OWNER

NAME Amy Reily
ADDRESS PO Box 523
CITY EARP STATE CA ZIP 92242
PHONE # 760 - 665-2628

SEND RECEIPT TO Above address
 Other (Include Name and Mailing Address):

AMC NUMBER
396027

CLAIM/SITE NAME
Pay day

1 # of Claim/Site
x 140.00 Each
\$ 140 Total Charged SC (INITIALS)

RECEIPT # 1986921

DATE STAMP

RECEIVED
BLM AZ STATE OFFICE
2009 AUG 25 A 11:39
PHOENIX, ARIZONA

***** FOR OFFICIAL USE ONLY *****

DATE _____ INITIALS _____ VERIFIED _____



United States Department of the Interior
Bureau of Land Management
 BUSINESS & SUPPORT SVCS DIV
 ONE N CENTRAL AVE SUITE 800
 PHOENIX, AZ 85004 -4427
 Phone: (602) 417-9200

Receipt

No: 1986921

Transaction #: 2051081	
Date of Transaction: 08/25/2009	
CUSTOMER:	AMY REILY PO BOX 523 EARP, CA 92242-0523 US

LINE #	QTY	DESCRIPTION	REMARKS	UNIT PRICE	TOTAL
1	1.00	LOCATABLE MINERALS / MINING CLAIMS-NOT NEW-UNADJUD, ONE AUTH NO. ONLY / MINING CLAIM MONEY RECEIVED CASES: AMC396027/\$140.00	MAINT 2010 (1)	- n/a -	140.00
TOTAL:					\$140.00

PAYMENT INFORMATION					
NOTE: Items will appear on credit card statement as "Bureau of Land Mgmt CO".					
1	AMOUNT:	140.00	POSTMARKED:	N/A	
	TYPE:	CREDIT CARD	RECEIVED:	08/25/2009	
	NAME:	REILY, AMY PO BOX 523 EARP CA 92242-0523 US			
	CARD NO:	XXXXXXXXXXXX6447	AUTH CODE:	043656	
	NAME ON CARD:	AMY REILY			
	EXPIRES:	08/2011			
	SIGNATURE:				

REMARKS

This receipt was generated by the automated BLM Collections and Billing System and is a paper representation of a portion of the official electronic record contained therein.

AMC 382759
 389711
 390967
 371556
 396025
 396381
 396117
 387245
 389103

381820
 380054

MAINTENANCE FEE PAYMENT

Claimant Name: Southwest Mineral, Tahara Brown

Address: P.O. Box 800

City: Congress State: AZ Zip: 85332

Telephone: 219-776-4653

E-mail address: _____

Signature: Tahara Brown

Check here if this is a change of address.

BLM
Date
Stamp

PHOENIX, ARIZONA

2009 AUG 27 A 9:35

RECEIVED
ARIZONA STATE OFFICE

LINE NO.	AMC NUMBER	CLAIM/SITE NAME	COUNTY RECORDER DATA (If available)	TWP	RNG	SEC
1	396117 L	Devil's Nest 1	B4652 P84	10N	4W	31
2	396118	Devil's Nest 2	B4652 P85	10N	4W	31
3	396119	Devil's Nest 3	B4652 P86	10N	4W	31
4	396120	Devil's Nest 4	B4652 P87	10N	4W	31&30
5	396124	Devil's Nest 13	B4652 P91	10N	4W	31
6 *	396125	Devil's Nest 18	B4652 P92	10N	4W	31
7 ?	389724	Gold Trail	B4575 P610	10N	5W	28
8	387259	RYA 28	B4559 P606	10N	5W	23
9	387245 L	Black Dike 1	B4559 P604	10N	5W	23
10	387246	Black Dike Ext #1	B4559 P605	10N	5W	23

List additional claims on Form MCF114.

No. of Claims: _____ x \$140. = _____

Check No: _____ Init. _____

Receipt No.: #1998665

For BLM Use Only

Bureau of Land Management
 Arizona State Office
www.az.blm.gov

Form: MCF112
 Revised July 2005

This form is available from the Arizona Department of Mines and Mineral Resources and may be reproduced.



SUPPLEMENTAL ATTACHMENT

**Southwest Mineral
P.O. Box 800
Congress, AZ, 85332**

May be used with the following forms for listing additional mining claims:

Check One.

- Affidavit of Performance of Annual Work
- Maintenance Fee Payment
- Notice of Intent to Hold Mining Claims
- Notice of Non-Liability for Labor and Materials Furnished

BLM
Date
Stamp


2009 AUG 27 A
 PUEBLO, ARIZONA
 9:35
 SEC

RECEIVED
 PLUMAZ STATE OFFICE

LINE NO.	AMC NUMBER	CLAIM/SITE NAME	COUNTY RECORDER DATA (if available)	TWP	RNG	SEC
✓ 11	389106	Sky High	B4568 P865	10N	5W	26
✓ 12	389103	Gold Ridge	B4568 P863	10N	5W	23
✓ 13	387249 ^{sp}	Gold Rock #1	B4559 P603	10N	5W	23
✓ 14	387254	Poncho Villa 1	B4559 P607	10N	5W	27
✓ 15	387255	Poncho Villa 2	B4559 P608	10N	5W	27
✓ 16	390975	Pyramid	B4587 P967	10N	5W	24

Form MCF114
Revised June 2005

This form is available from the Arizona Department of Mines & Mineral Resources and may be reproduced.



faxZERO

Send a fax for free

Recipient Information

To: Tina or Suzie
Company: BLM
Fax #: 6024179314

Sender Information

From: Tahara Brown
Company: Southwest Mineral
Email address: jgordon@southwestmineral.com
Sent on: Thursday, August 27 2009 at 11:02 AM CDT

RECEIVED
FLM AZ STATE OFFICE
2009 AUG 27 A 9:35
PHOENIX, ARIZONA

This fax was sent using the FaxZero.com free fax service. FaxZero.com has a zero tolerance policy for abuse and junk faxes. If this fax is spam or abusive, please e-mail support@faxzero.com or send a fax to 800-980-6858. Specify fax #2296733. We will add your fax number to the block list.

MAINTENANCE FEE PAYMENT

Claimant Name: Tahara Brown & Gerald Gordon, Jr.

Address: P.O. Box 800

City: Congress State: AZ Zip: 85332

Telephone: 219-776-4653

E-mail address: _____

Signature: Tahara Brown & Gerald Gordon, Jr.

Check here if this is a change of address.

RECEIVED
 ARIZONA STATE OFFICE
 2009 AUG 27 A 9:35
 TUCUEN, ARIZONA
 BLM
 Date
 Stamp

LINE NO.	AMC NUMBER	CLAIM/SITE NAME	COUNTY RECORDER DATA (If available)	TWP	RNG	SEC
✓ 1	382772	Crown Point	B4503 P788	10N	5W	24
✓ 2	387248 ^{NP}	Deep Pockets	B4557 P665	10N	5W	27
✓ 3	390967	Gold Devil	B4587 P959	10N	5W	26
✓ 4	381822	Gold Fever	B4497 P119	10N	5W	34
✓ 5	396028	Prospector's Paradise	B4645 P427	9N	4W	8
✓ 6	396026	Gold Star	B4645 P429	9N	4W	8
✓ 7	382769	Easy Money	B4503 P785	9N	4W	8
✓ 8	381821	Golden Eagle	B4497 P118	10N	5W	34
✓ 9	381825	High Grade	B4497 P123	10N	5W	27
✓ 10	377557	Old Stage Road	B4476 P412	10N	5W	24

List additional claims on Form MCF114.

Bureau of Land Management
 Arizona State Office
www.az.blm.gov

No. of Claims: _____ x \$140 = _____
 Check No: _____ Init. _____
 Receipt No.: _____
 For BLM Use Only

Form: MCF112
 Revised July 2005

This form is available from the Arizona Department of Mines and Mineral Resources and may be reproduced.

SUPPLEMENTAL ATTACHMENT

Tahara Brown & Gerald Gordon

May be used with the following forms for listing additional mining claims:
 Check One.

**P.O. Box 800
 Congress, AZ, 85332**

- Affidavit of Performance of Annual Work
- Maintenance Fee Payment
- Notice of Intent to Hold Mining Claims
- Notice of Non-Liability for Labor and Materials Furnished

BLM
 Date
 Stamp


2009 AUG 27 A 9:35
 PHOENIX, ARIZONA

RECEIVED
 CLM AZ STATE OFFICE

LINE NO.	AMC NUMBER	CLAIM/SITE NAME	COUNTY RECORDER DATA (If available)	TWP	RNG	SEC
✓ 11	377559	Wagon Wheel	B4476 P410	10N	5W	24
✓ 12	396384	Weaver #1	B4658 P891	9N	4W	5
✓ 13	382771	Gold King	B4503 P787	10N	5W	24
✓ 14	387256	Rincon 1	B4557 P657	10N	5W	35
✓ 15	387257	Rincon 2	B4557 P658	10N	5W	35
✓ 16	377560	Weaver's Gold Trail	B4476 P409	9N	5W	25
✓ 17	396025	Golden Sun	B4645 P430	10N	5W	34
✓ 18	396029	Red Gold	B4645 P426	10N	5W	34
✓ 19	396030	Titan 1	B4645 P422	10N	5W	20
✓ 20	396031	Titan 2	B4645 P423	10N	5W	20
✓ 21	396032	Titan 3	B4645 P424	10N	5W	20
✓ 22	396033	Titan 4	B4645 P425	10N	5W	20
✓ 23	396126	Lucky Spot	B4652 P93	10N	5W	34
✓ 24	380056	Bonanza	B4487 P693	10N	5W	20

Form MCF114
 Revised June 2005

This form is available from the Arizona Department of Mines & Mineral Resources and may be reproduced.



faxZERO

Send a fax for free

Recipient Information

To: Tina or Suzie
Company: BLM
Fax #: 6024179314

Sender Information

From: Tahara Brown
Company: Southwest Mineral
Email address: jgordon@southwestmineral.com
Sent on: Thursday, August 27 2009 at 11:04 AM CDT

RECEIVED
BLM AZ STATE OFFICE
2009 AUG 27 A 9:35
PHOENIX, ARIZONA

This fax was sent using the FaxZero.com free fax service. FaxZero.com has a zero tolerance policy for abuse and junk faxes. If this fax is spam or abusive, please e-mail support@faxzero.com or send a fax to 800-980-6858. Specify fax #2296748. We will add your fax number to the block list.

United States Department of the Interior
Bureau of Land Management
 BUSINESS & SUPPORT SVCS DIV
 ONE N CENTRAL AVE SUITE 800
 PHOENIX, AZ 85004 -4427
 Phone: (602) 417-9200

Receipt

No: 1998665

Transaction #: 2063206	
Date of Transaction: 09/09/2009	
CUSTOMER:	TAHARA D BROWN PO BOX 800 CONGRESS, AZ 85332-0800 US

LINE #	QTY	DESCRIPTION	REMARKS	UNIT PRICE	TOTAL
1	1.00	LOCATABLE MINERALS / MINING CLAIMS-NOT NEW-UNADJUD, ONE AUTH NO. ONLY / MINING CLAIM MONEY RECEIVED CASES: AMC396117/\$5600.00	MAINT 2010/40	- n/a -	5600.00
TOTAL:					\$5,600.00

PAYMENT INFORMATION					
NOTE: Items will appear on credit card statement as "Bureau of Land Mgmt CO".					
1	AMOUNT:	5600.00	POSTMARKED:	N/A	
	TYPE:	CREDIT CARD	RECEIVED:	09/09/2009	
	NAME:	BROWN, TAHARA D PO BOX 800 CONGRESS AZ 85332-0800 US			
	CARD NO:	XXXXXXXXXXXX7972	AUTH CODE:	00975B	
	NAME ON CARD:	TAHARA D BROWN			
	EXPIRES:	03/2010			
	SIGNATURE:				

REMARKS

This receipt was generated by the automated BLM Collections and Billing System and is a paper representation of a portion of the official electronic record contained therein.

NOTICE!!

These documents have been scanned!

Do not place un-scanned documents beneath this notice!

Do not remove this notice from this file!

GPO Jacket No. 560-102
Print Order 61540
Rise Business Services, LLC
Job=AZ15 5/22/2019



Box Number= AZ15076



Claim Begin-End: AMC396025-AMC396033

5 Miscellaneous



AZ15076-1

AMC396025-AMC396393

**NO
DOCUMENTS
FOUND**

NO DOCUMENTS FOUND
NO DOCUMENTS FOUND

NOTICE!!

These documents have been scanned!

Do not place un-scanned documents beneath this notice!

Do not remove this notice from this file!

GPO Jacket No. 560-102
Print Order 61540
Rise Business Services, LLC
Job=AZ15 5/22/2019



Box Number= AZ15076



Claim Begin-End: AMC396025-AMC396033

6 Location Notices-Amendments and Supporting Documents



AZ15076-1

AMC396025-AMC396393

MINING CLAIM STATUS REPORT

DATA ENTRY _____

MTP CHECKED BY SC
GEO CHECKED BY SC

LEAD SERIAL NO. AMC 396025 THROUGH AMC 396033

#	LODE	LOCATION FEE @ \$30 =	\$	<u>270.</u>
#	<u>9</u> PLACER	PROCESSING FEE @ \$15 =	\$	<u>135.</u>
#	ASSOCIATION PL	MAINTENANCE FEE @ \$125 =	\$	<u>125.</u>
#	MILL SITE	OVERAGE	\$	_____
#	TUNNEL SITE	SHORTAGE	\$	_____
		OTHER FEES	\$	_____
	ENOUGH LOCATORS	TOTAL	\$	<u>1,530.</u>

YES NO

OVER-THE-COUNTER MAIL TIMELY FILED: YES NO

LEGAL DESCRIPTION: T 10N R 05W SEC 034, 020
 T 09N R 04W SEC 008
 T _____ R _____ SEC _____
 T _____ R _____ SEC _____

BLM FOREST SERVICE _____ SUBJ TO PL 359: YES NO

WILDERNESS AREA: NO YES _____

SPLIT ESTATE: SX PX SRHA OTHER _____ N/A
 PROPER NOTICE FILED IF LOCATED ON SRHA LANDS-YES NO N/A

RECONVEYED MINERALS ON BLM LANDS REQUIRE OPENING ORDERS FROM 1944 TO 1993. OPEN TO ENTRY ON: _____ N/A

COMMENTS/STATUS: VOID PARTIALLY VOID PVT MINERALS
 WITHDRAWN LANDS OTHER _____

Claimant acknowledges that portions of the following claim(s) site(s) may be void or voidable. _____

 Signature of claimant
 FINAL ADJUDICATION _____ DATE 1/27/2010

AMC 396025

When Recorded, return to:
Tahara Brown
P.O. Box 942
Yarnell, AZ, 85362

LOCATION NOTICE FOR PLACER MINING CLAIM

NOTICE IS HEREBY GIVEN that the GOLDEN SUN
_____ placer mining claim has been located by
Tahara Brown & Gerald Gordon, Jr. whose current mailing
address is P.O. Box 942, Yarnell, AZ, 85362

RECEIVED
B.L.M. AZ STATE OFFICE
2009 JAN 21 P 2: 01
PHOENIX, AZ
BLM
Date
Stamp

The general course of this claim is Square and it is situated in
Yavapai
County, Arizona.

This claim is 1320 feet in length and 1320 feet in width. This claim runs from the
location monument on which this location notice is posted approximately 1320 feet in a Southerly
direction to the South end line and 1320 feet in a Westerly direction to the West end line.
This claim is marked by four monuments, one at each corner of the claim.

The location monument on which this notice is posted is situated within Section 34, Township
10 N, Range 5 W, Gila Salt River Base and Meridian, Arizona. This claim encompasses
portions of the following legal subdivision(s) if located by legal subdivision or the following quarter section (s),
section (s), Township (s) and Range (s) NW1/4SW1/4 SEC34 T10N R5W
_____, Gila Salt River Base and Meridian, Arizona.

The locality of this claim with reference to some natural object or permanent monument and additional
information (if any) concerning its locality are as follows: The NW corner is 2640' South of the USGLO Survey
Pin stamped "T10N R5W S38/S27/S33/S34 1916"

DATED AND POSTED on the ground this 5th day of January, 2009.

LOCATOR (s) Tahara Brown Gerald Gordon, Jr.
Tahara Brown Gerald Gordon, Jr.

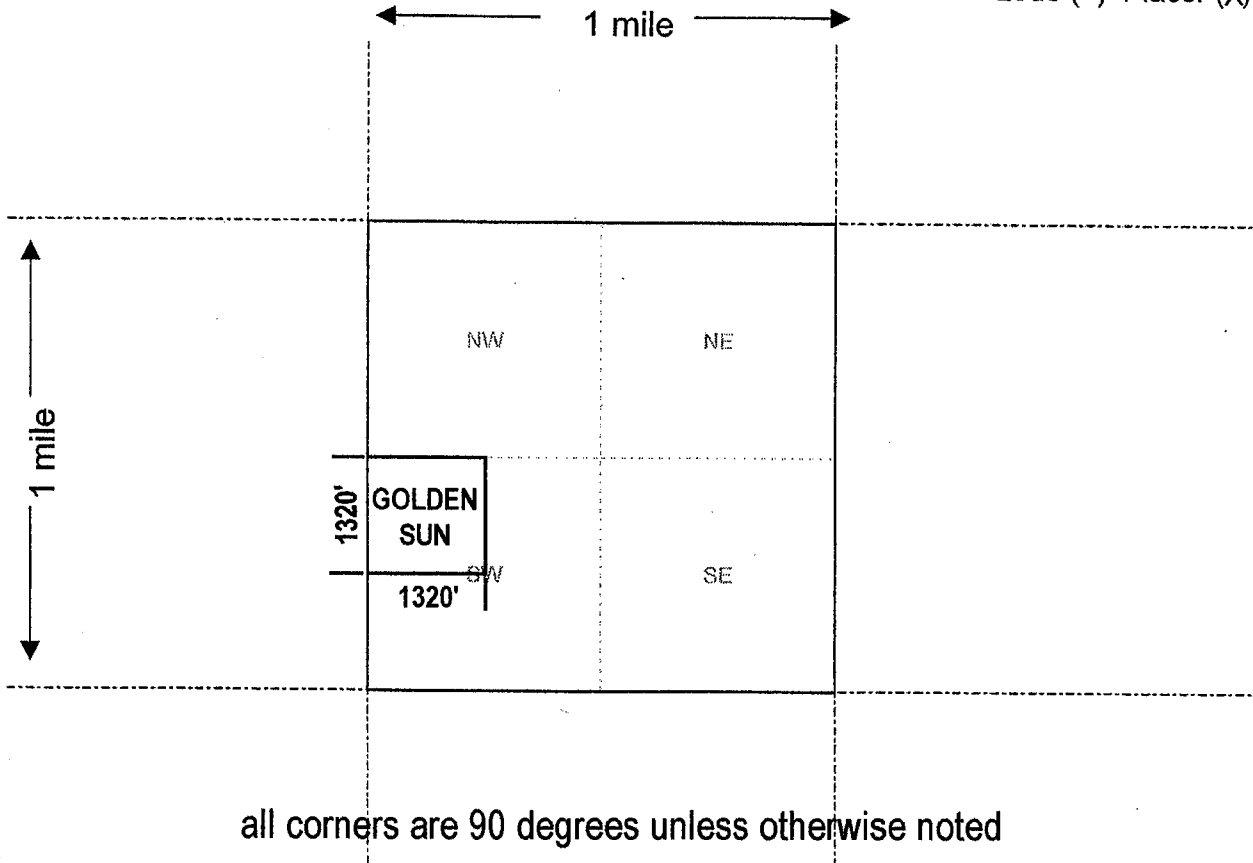
Form MCF102
Revised July 2005

2009 2 11 09 5

The boundaries of this claim exclude any patented, private, state land, or any other legally staked and maintained mining claim filed prior to this claim.

MINING CLAIM MAP

Lode () Placer (X)



Scale : 1" = 2000 feet



1. The above map depicts the GOLDEN SUN mining claim, which is located in Section (s) 34, Township 10 N, Range 5 W, Gila and Salt River Base and Meridian, Yavapai County, Arizona.
2. The type of corner and location monuments used are as follows: 5' tall PVC w/ aluminum name tag
3. The bearings and distances in degrees and feet between claim corners are as depicted on the map.

Form MCF100a
Revised July 2005

This form is available from the **Arizona Department of Mines & Mineral Resources** and may be reproduced.

When Recorded, return to:
Tahara Brown
P.O. Box 942
Yarnell, AZ, 85362

LOCATION NOTICE FOR PLACER MINING CLAIM

NOTICE IS HEREBY GIVEN that the Goldstar
_____ placer mining claim has been located by
Tahara Brown & Gerald Gordon, Jr. whose current mailing
address is P.O. Box 942, Yarnell, AZ, 85362

RECEIVED
BLM, AZ STATE OFFICE
2009 JAN 27 P 2:07
PHOENIX, AZ
BLM
Date
Stamp

The general course of this claim is Square and it is situated in
Yavapai
County, Arizona.

This claim is 1320 feet in length and 1320 feet in width. This claim runs from the
location monument on which this location notice is posted approximately 1320 feet in a Northerly
direction to the North end line and 1320 feet in a Easterly direction to the East end line.
This claim is marked by four monuments, one at each corner of the claim.

The location monument on which this notice is posted is situated within Section 8, Township
9 N, Range 4 W, Gila Salt River Base and Meridian, Arizona. This claim encompasses
portions of the following legal subdivision(s) if located by legal subdivision or the following quarter section (s),
section (s), Township (s) and Range (s) SW1/4 SE1/4 SEC. 8 T9N R4W
_____, Gila Salt River Base and Meridian, Arizona.

The locality of this claim with reference to some natural object or permanent monument and additional
information (if any) concerning its locality are as follows: The South West corner is at the US General Land
Office Survey stake Stamped " 1/4 S8/S17 1929"

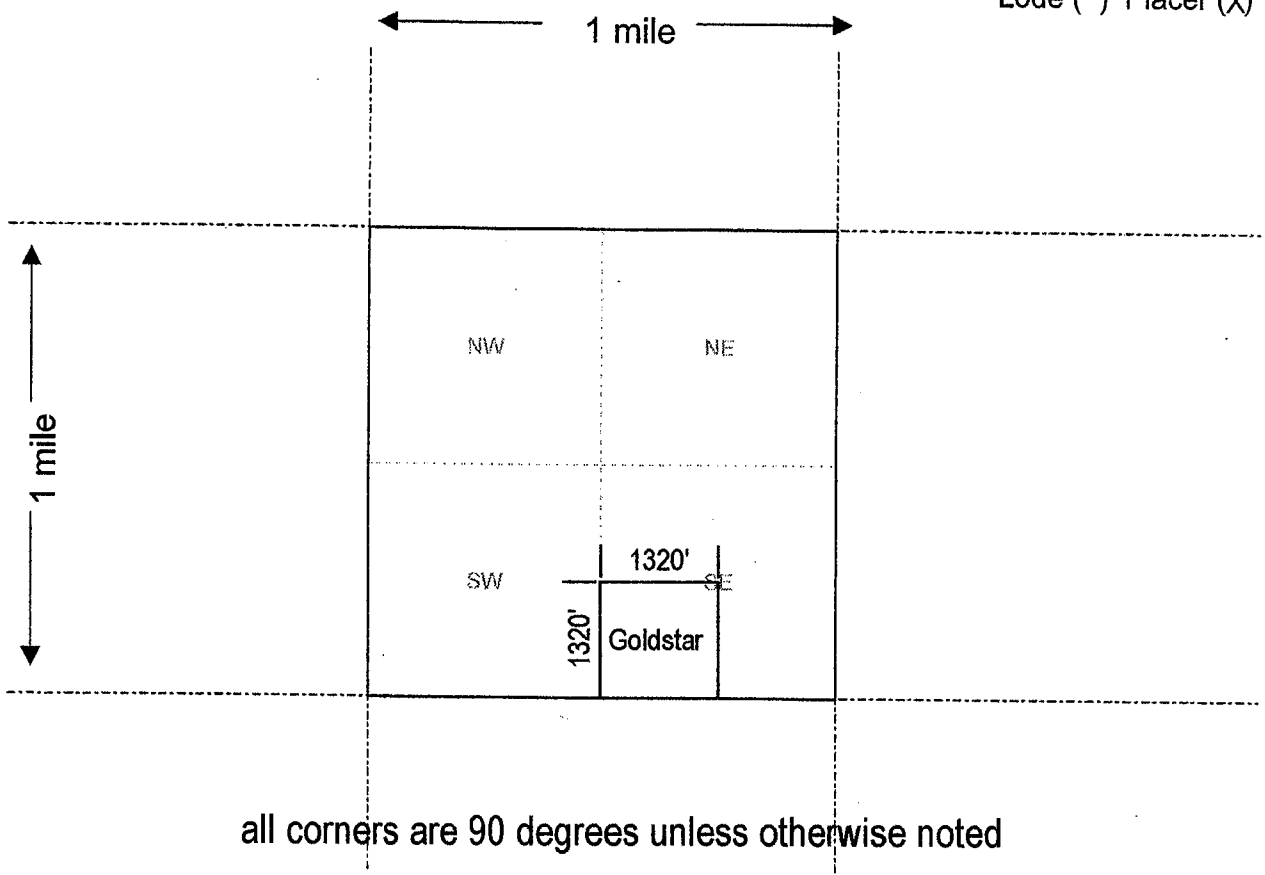
DATED AND POSTED on the ground this 12th day of January, 2009
LOCATOR (s) Tahara Brown Gerald Gordon, Jr.
Tahara Brown Gerald Gordon, Jr.

Form MCF102
Revised July 2005

The boundaries of this claim exclude any patented, private, state land, or any other legally staked and maintained mining claim filed prior to this claim.

MINING CLAIM MAP

Lode () Placer (X)



all corners are 90 degrees unless otherwise noted

Scale : 1" = 2000 feet



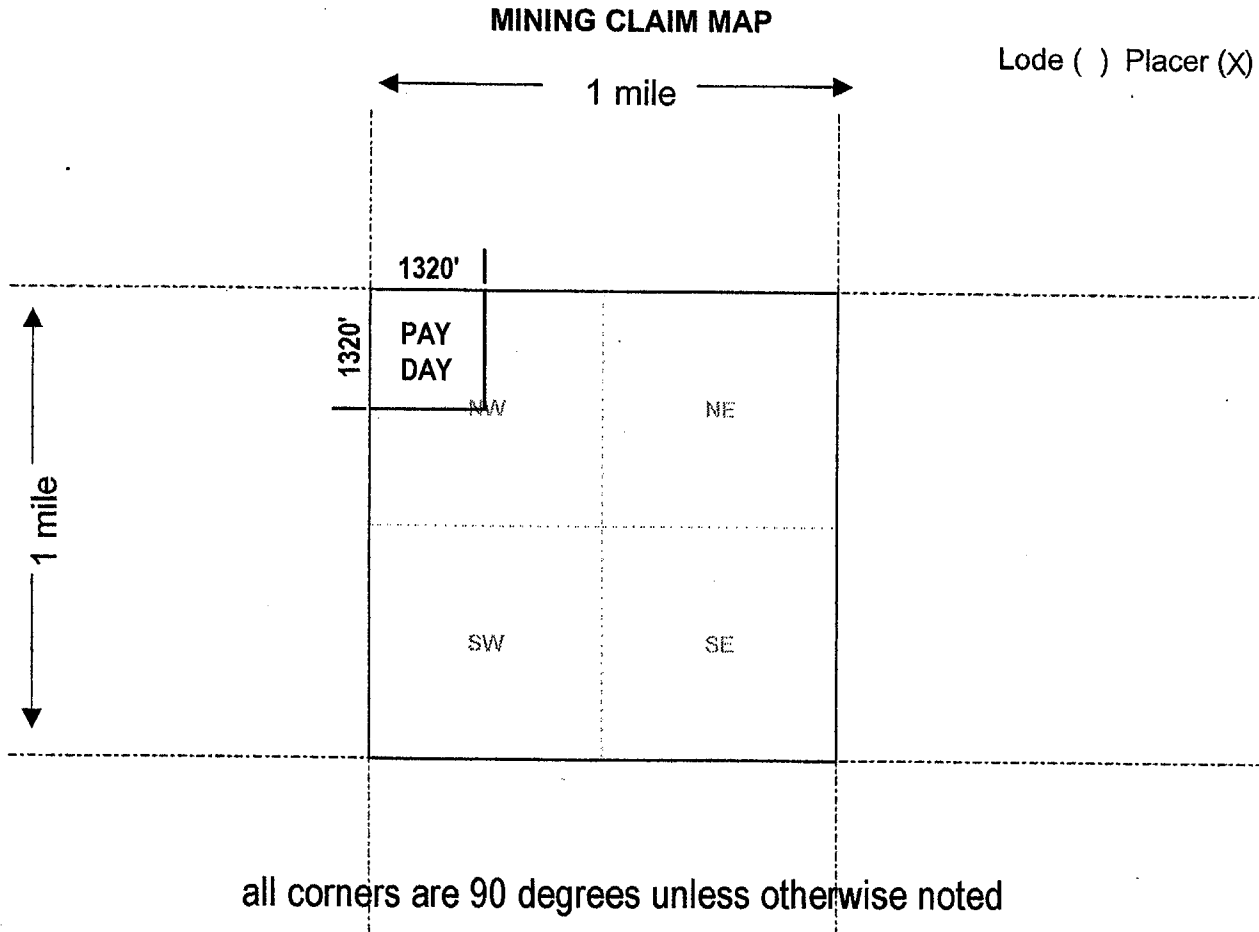
1. The above map depicts the Goldstar mining claim, which is located in Section (s) 8, Township 9 N, Range 4 W, Gila and Salt River Base and Meridian, Yavapai County, Arizona.

2. The type of corner and location monuments used are as follows: 5' tall PVC w/ aluminum name tag

3. The bearings and distances in degrees and feet between claim corners are as depicted on the map.

Form MCF100a
Revised July 2005

The boundaries of this claim exclude any patented, private, state land, or any other legally staked and maintained mining claim filed prior to this claim.



Scale : 1" = 2000 feet



1. The above map depicts the PAY DAY mining claim, which is located in Section (s) 34, Township 10 N, Range 5 W, Gila and Salt River Base and Meridian, Yavapai County, Arizona.
2. The type of corner and location monuments used are as follows: 5' tall PVC w/ aluminum name tag
3. The bearings and distances in degrees and feet between claim corners are as depicted on the map.

Form MCF100a
Revised July 2005

This form is available from the **Arizona Department of Mines & Mineral Resources** and may be reproduced.

When Recorded, return to:
Tahara Brown
P.O. Box 942
Yarnell, AZ, 85362

LOCATION NOTICE FOR PLACER MINING CLAIM

NOTICE IS HEREBY GIVEN that the Prospector's Paradise
_____ placer mining claim has been located by
Tahara Brown & Gerald Gordon, Jr. whose current mailing
address is P.O. Box 942, Yarnell, AZ, 85362

RECEIVED
BLM AZ STATE OFFICE
2009 JAN 27 P 2:07
PHOENIX, AZ
BLM
Date
Stamp

The general course of this claim is Square and it is situated in
Yavapai
County, Arizona.

This claim is 1320 feet in length and 1320 feet in width. This claim runs from the
location monument on which this location notice is posted approximately 1320 feet in a Southerly
direction to the South end line and 1320 feet in a Westerly direction to the West end line.
This claim is marked by four monuments, one at each corner of the claim.

The location monument on which this notice is posted is situated within Section 8, Township
9 N, Range 4 W, Gila Salt River Base and Meridian, Arizona. This claim encompasses
portions of the following legal subdivision(s) if located by legal subdivision or the following quarter section (s),
section (s), Township (s) and Range (s) SE1/4 SE1/4 SEC. 8 T9N R4W
_____, Gila Salt River Base and Meridian, Arizona.

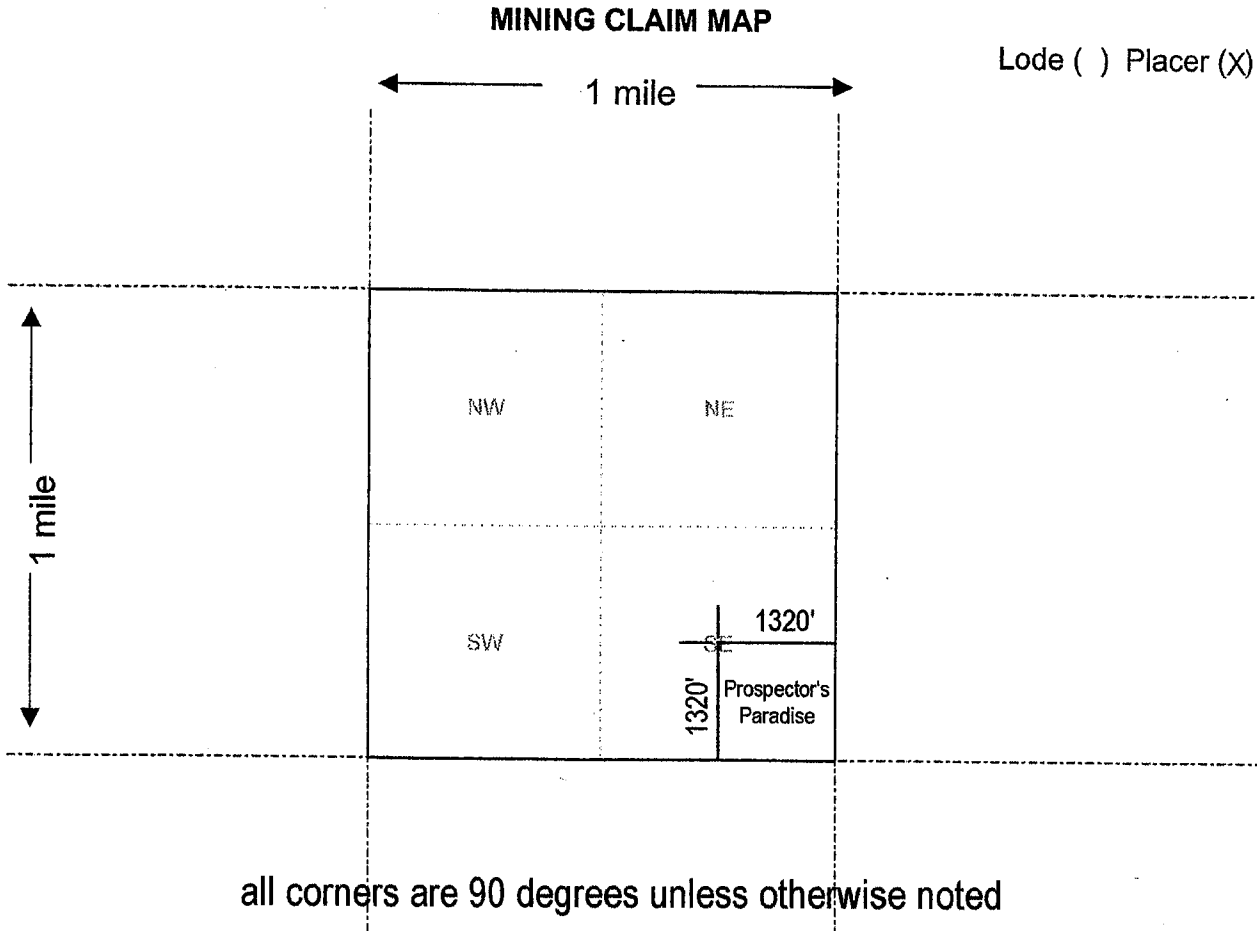
The locality of this claim with reference to some natural object or permanent monument and additional
information (if any) concerning its locality are as follows: The South east corner is at the US General Land Office
Survey Stake Stamped "S8/S9/S17/S16 1929"

DATED AND POSTED on the ground this 12th day of January, 2009.

LOCATOR (s) Tahara Brown Gerald Gordon, Jr.
Tahara Brown Gerald Gordon, Jr.

Form MCF102
Revised July 2005

The boundaries of this claim exclude any patented, private, state land, or any other legally staked and maintained mining claim filed prior to this claim.



Scale : 1" = 2000 feet



1. The above map depicts the Prospector's Paradise mining claim, which is located in Section (s) 8, Township 9 N, Range 4 W, Gila and Salt River Base and Meridian, Yavapai County, Arizona.
2. The type of corner and location monuments used are as follows: 5' tall PVC w/ aluminum name tag
3. The bearings and distances in degrees and feet between claim corners are as depicted on the map.

Form MCF100a
Revised July 2005

This form is available from the **Arizona Department of Mines & Mineral Resources** and may be reproduced.

When Recorded, return to:

Tahara Brown
P.O. Box 942
Yarnell, AZ, 85362


LOCATION NOTICE FOR PLACER MINING CLAIM

NOTICE IS HEREBY GIVEN that the RED GOLD

_____ placer mining claim has been located by

Tahara Brown & Gerald Gordon, Jr. whose current mailing

address is P.O. Box 942, Yarnell, AZ, 85362



The general course of this claim is Square and it is situated in Yavapai

County, Arizona.

This claim is 1320 feet in length and 1320 feet in width. This claim runs from the location monument on which this location notice is posted approximately 1320 feet in a Southerly direction to the South end line and 1320 feet in a Westerly direction to the West end line.

This claim is marked by four monuments, one at each corner of the claim.

The location monument on which this notice is posted is situated within Section 34, Township 10 N, Range 5 W, Gila Salt River Base and Meridian, Arizona. This claim encompasses portions of the following legal subdivision(s) if located by legal subdivision or the following quarter section (s), section (s), Township (s) and Range (s) SW1/4NW1/4 SEC34 T10N R5W

_____, Gila Salt River Base and Meridian, Arizona.

The locality of this claim with reference to some natural object or permanent monument and additional information (if any) concerning its locality are as follows: The NW corner is 1320' South of the USGLO Survey Pin stamped "T10N R5W S38/S27/S33/S34 1916"

DATED AND POSTED on the ground this 5th day of January, 2009.

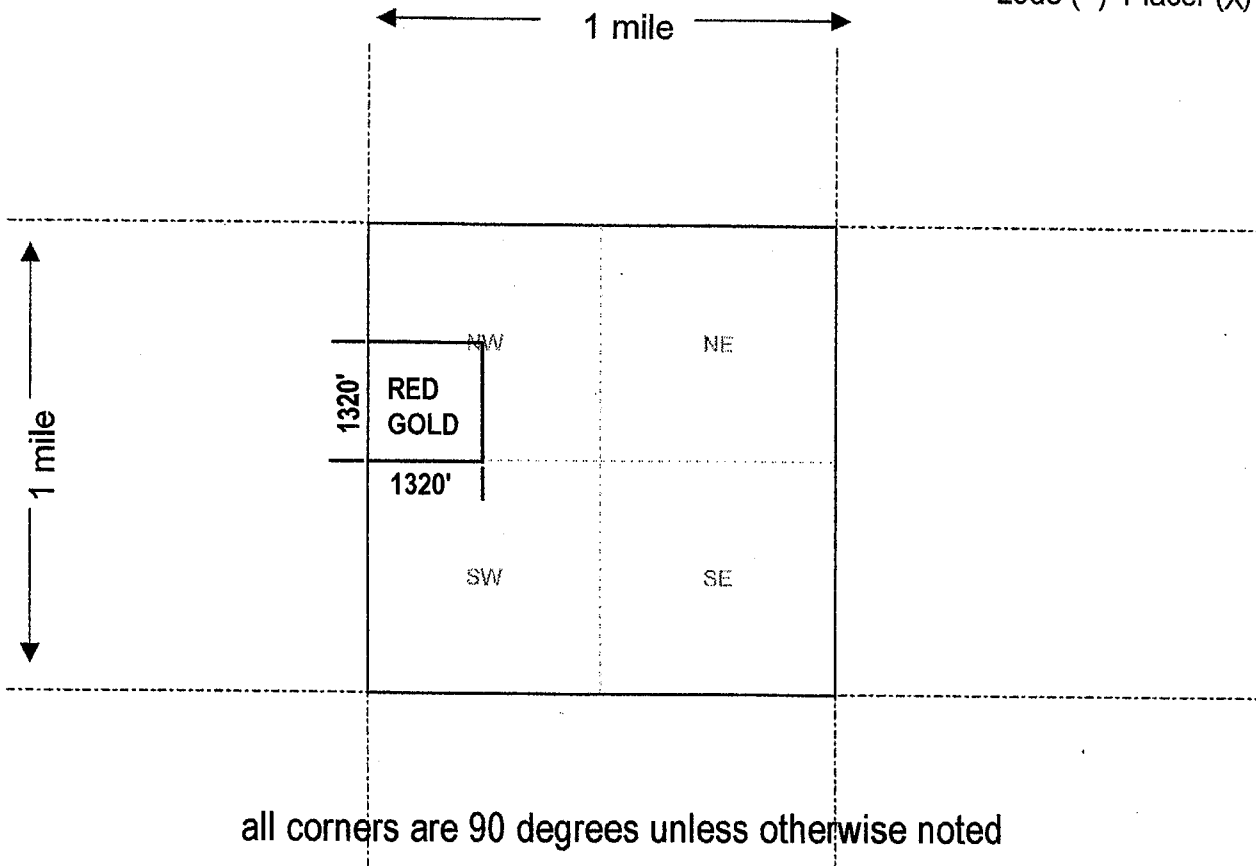
LOCATOR (s) Tahara Brown Gerald Gordon, Jr.
Tahara Brown Gerald Gordon, Jr.

Form MCF102
Revised July 2005

The boundaries of this claim exclude any patented, private, state land, or any other legally staked and maintained mining claim filed prior to this claim.

MINING CLAIM MAP

Lode () Placer (X)



all corners are 90 degrees unless otherwise noted

Scale : 1" = 2000 feet



1. The above map depicts the RED GOLD mining claim, which is located in Section (s) 34, Township 10 N, Range 5 W, Gila and Salt River Base and Meridian, Yavapai County, Arizona.
2. The type of corner and location monuments used are as follows: 5' tall PVC w/ aluminum name tag
3. The bearings and distances in degrees and feet between claim corners are as depicted on the map.

Form MCF100a
Revised July 2005

This form is available from the Arizona Department of Mines & Mineral Resources and may be reproduced.

When Recorded, return to:
Tahara Brown
P.O. Box 942
Yarnell, AZ, 85362

LOCATION NOTICE FOR PLACER MINING CLAIM

NOTICE IS HEREBY GIVEN that the TITAN 1

_____ placer mining claim has been located by

Tahara Brown & Gerald Gordon, Jr. whose current mailing

address is P.O. Box 942, Yarnell, AZ, 85362

RECEIVED CLERK, AZ STATE OFFICE	2009 JAN 27 P 2:07	PHOENIX, AZ
BLM Date Stamp		

The general course of this claim is Square and it is situated in
Yavapai

County, Arizona.

This claim is 1320 feet in length and 1320 feet in width. This claim runs from the
location monument on which this location notice is posted approximately 1320 feet in a Northerly
direction to the North end line and 1320 feet in a Westerly direction to the West end line.

This claim is marked by four monuments, one at each corner of the claim.

The location monument on which this notice is posted is situated within Section 20, Township
10 N, Range 5 W, Gila Salt River Base and Meridian, Arizona. This claim encompasses
portions of the following legal subdivision(s) if located by legal subdivision or the following quarter section (s),
section (s), Township (s) and Range (s) NE1/4 NW1/4 SEC.20 T10N R5W

_____, Gila Salt River Base and Meridian, Arizona.

The locality of this claim with reference to some natural object or permanent monument and additional
information (if any) concerning its locality are as follows: The Northeast corner is 2640' West of the

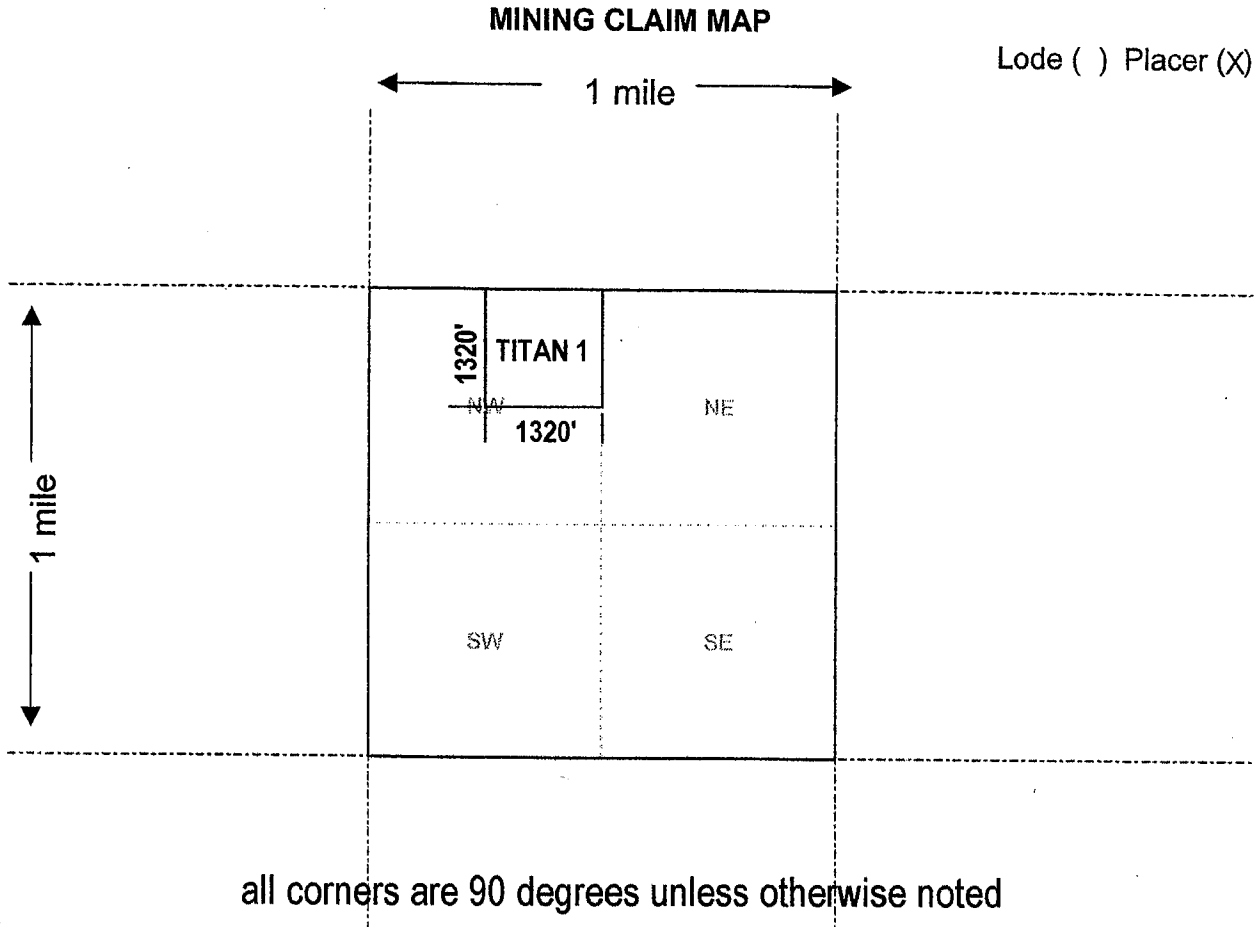
US General Land Office survey pin Stamped" T10N R5W S17/S16/S20/S21 1916"

DATED AND POSTED on the ground this 30th day of December, 2008.

LOCATOR (s) Tahara Brown Gerald Gordon, Jr.
Tahara Brown Gerald Gordon, Jr.

Form MCF102
Revised July 2005

The boundaries of this claim exclude any patented, private, state land, or any other legally staked and maintained mining claim filed prior to this claim.



Scale : 1" = 2000 feet



1. The above map depicts the TITAN 1 mining claim, which is located in Section (s) 20, Township 10 N, Range 5 W, Gila and Salt River Base and Meridian, Yavapai County, Arizona.
2. The type of corner and location monuments used are as follows: 5' tall PVC w/ aluminum name tag
3. The bearings and distances in degrees and feet between claim corners are as depicted on the map.

Form MCF100a
Revised July 2005

This form is available from the **Arizona Department of Mines & Mineral Resources** and may be reproduced.

When Recorded, return to:

Tahara Brown
P.O. Box 942
Yarnell, AZ, 85362

LOCATION NOTICE FOR PLACER MINING CLAIM

NOTICE IS HEREBY GIVEN that the TITAN 2
_____ placer mining claim has been located by
Tahara Brown & Gerald Gordon, Jr. whose current mailing
address is P.O. Box 942, Yarnell, AZ, 85362

RECEIVED
BLM AZ STATE OFFICE
7009 JAN 27 P 2:08
PHOENIX, AZ
BLM
Date
Stamp

The general course of this claim is Square and it is situated in
Yavapai
County, Arizona.

This claim is 1320 feet in length and 1320 feet in width. This claim runs from the
location monument on which this location notice is posted approximately 1320 feet in a Northerly
direction to the North end line and 1320 feet in a Westerly direction to the West end line.
This claim is marked by four monuments, one at each corner of the claim.

The location monument on which this notice is posted is situated within Section 20, Township
10 N, Range 5 W, Gila Salt River Base and Meridian, Arizona. This claim encompasses
portions of the following legal subdivision(s) if located by legal subdivision or the following quarter section (s),
section (s), Township (s) and Range (s) NW1/4 NE1/4 SEC.20 T10N R5W
_____, Gila Salt River Base and Meridian, Arizona.

The locality of this claim with reference to some natural object or permanent monument and additional
information (if any) concerning its locality are as follows: The Northeast corner is 1320' West of the
US General Land Office survey pin Stamped" T10N R5W S17/S16/S20/S21 1916"

DATED AND POSTED on the ground this 30th day of December, 2008.

LOCATOR (s) Tahara Brown Gerald Gordon, Jr.
Tahara Brown Gerald Gordon, Jr.

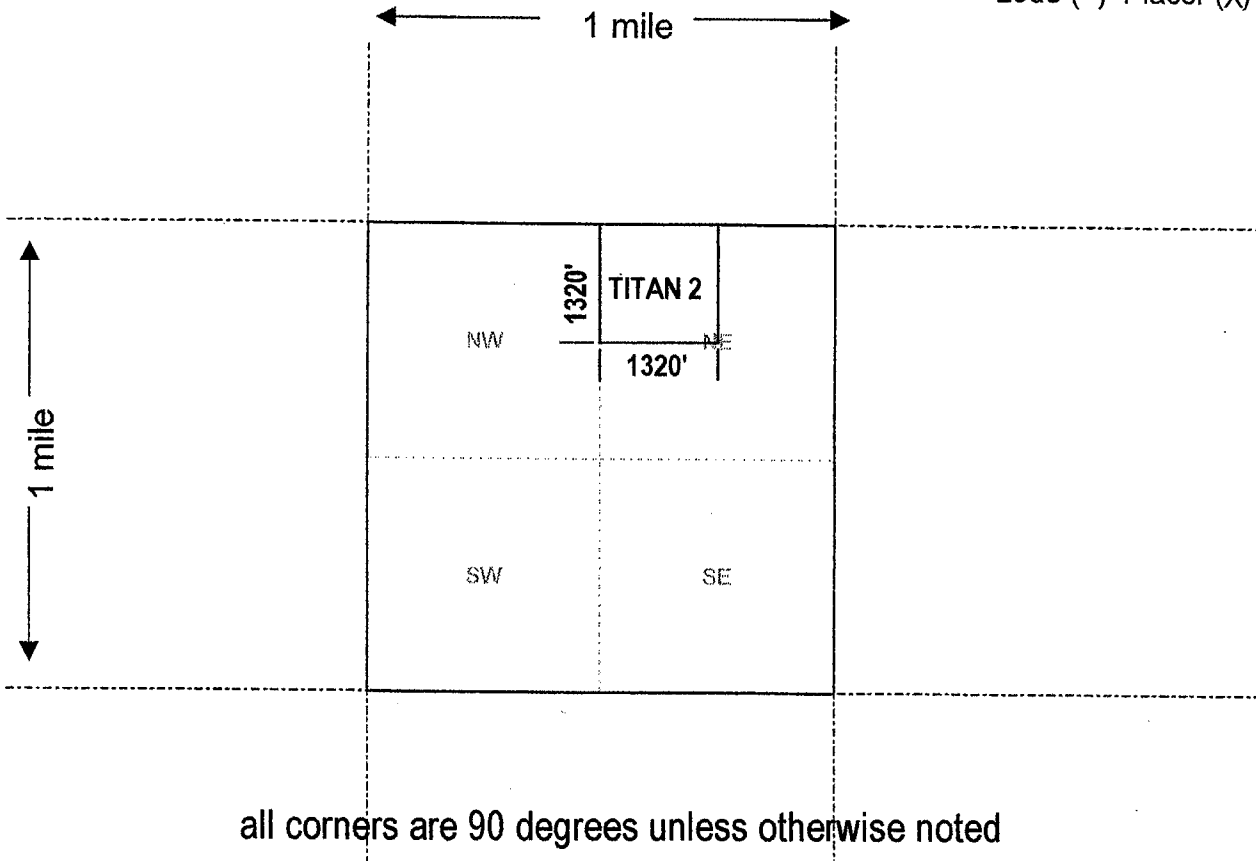
Form MCF102
Revised July 2005

2008 3 9 10 21

The boundaries of this claim exclude any patented, private, state land, or any other legally staked and maintained mining claim filed prior to this claim.

MINING CLAIM MAP

Lode () Placer (X)



Scale : 1" = 2000 feet



1. The above map depicts the **TITAN 2** mining claim, which is located in Section (s) **20**, Township **10** **N**, Range **5** **W**, Gila and Salt River Base and Meridian, **Yavapai** County, Arizona.

2. The type of corner and location monuments used are as follows: **5' tall PVC w/ aluminum name tag**

3. The bearings and distances in degrees and feet between claim corners are as depicted on the map.

Form MCF100a
Revised July 2005

This form is available from the **Arizona Department of Mines & Mineral Resources** and may be reproduced.

When Recorded, return to:

Tahara Brown
P.O. Box 942
Yarnell, AZ, 85362

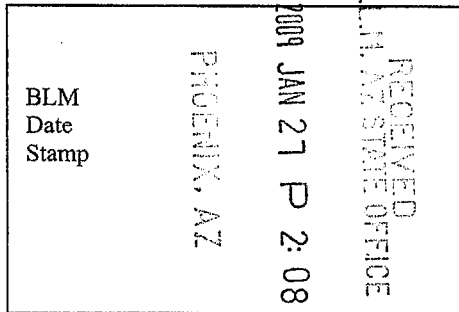
LOCATION NOTICE FOR PLACER MINING CLAIM

NOTICE IS HEREBY GIVEN that the TITAN 3

_____ placer mining claim has been located by

Tahara Brown & Gerald Gordon, Jr. whose current mailing

address is P.O. Box 942, Yarnell, AZ, 85362



The general course of this claim is Square and it is situated in Yavapai

County, Arizona.

This claim is 1320 feet in length and 1320 feet in width. This claim runs from the location monument on which this location notice is posted approximately 1320 feet in a Northerly direction to the North end line and 1320 feet in a Easterly direction to the East end line.

This claim is marked by four monuments, one at each corner of the claim.

The location monument on which this notice is posted is situated within Section 20, Township 10 N, Range 5 W, Gila Salt River Base and Meridian, Arizona. This claim encompasses portions of the following legal subdivision(s) if located by legal subdivision or the following quarter section (s), section (s), Township (s) and Range (s) NE1/4 NE1/4 SEC.20 T10N R5W

_____, Gila Salt River Base and Meridian, Arizona.

The locality of this claim with reference to some natural object or permanent monument and additional information (if any) concerning its locality are as follows: The Northeast corner is at the

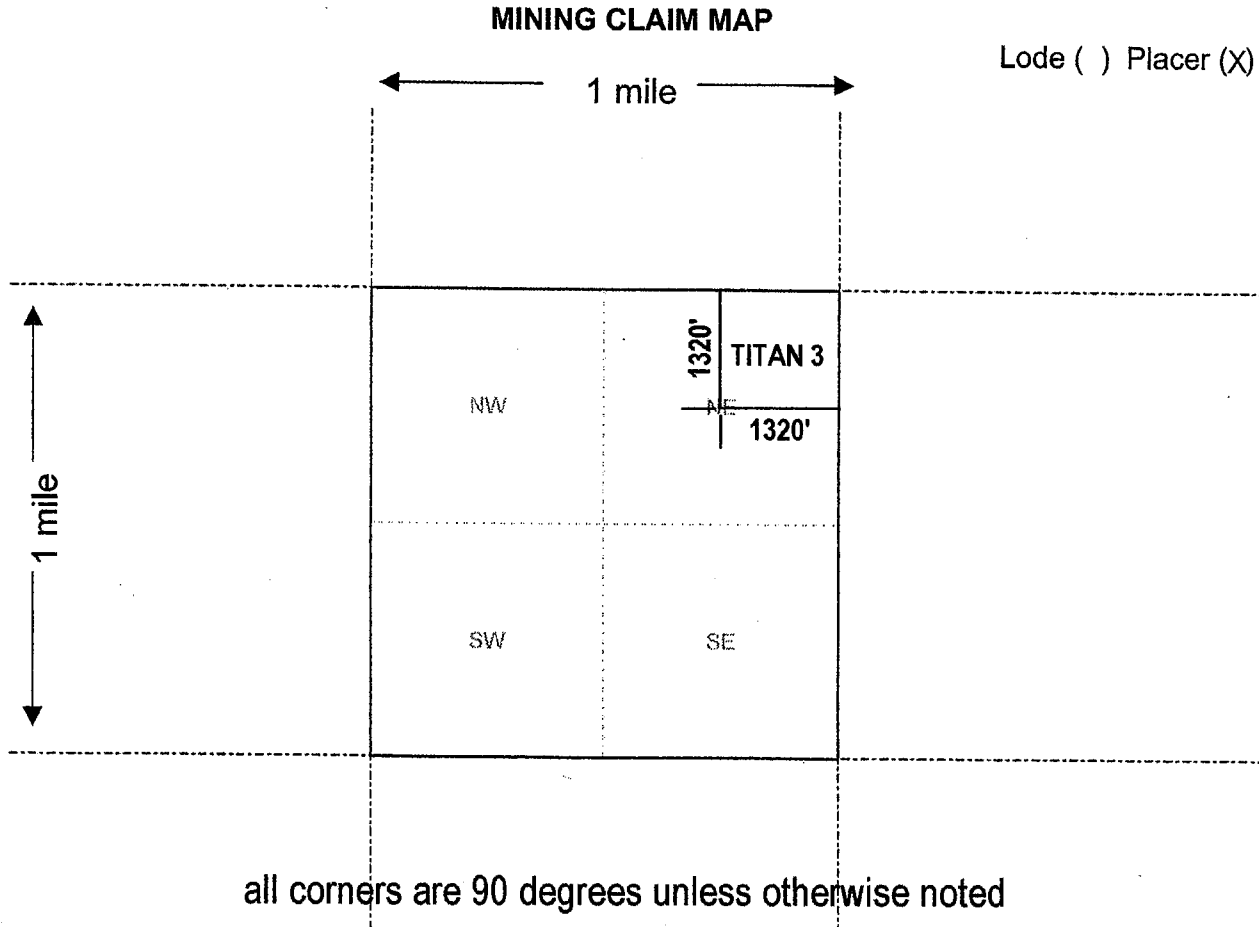
US General Land Office survey pin Stamped "T10N R5W S17/S16/S20/S21 1916"

DATED AND POSTED on the ground this 30th day of December, 2008.

LOCATOR (s) Tahara Brown Gerald Gordon, Jr.
Tahara Brown Gerald Gordon, Jr.

Form MCF102
Revised July 2005

The boundaries of this claim exclude any patented, private, state land, or any other legally staked and maintained mining claim filed prior to this claim.



Scale : 1" = 2000 feet



1. The above map depicts the **TITAN 3** mining claim, which is located in Section (s) **20**, Township **10** **N**, Range **5** **W**, Gila and Salt River Base and Meridian, **Yavapai** County, Arizona.
2. The type of corner and location monuments used are as follows: **5' tall PVC w/ aluminum name tag**
3. The bearings and distances in degrees and feet between claim corners are as depicted on the map.

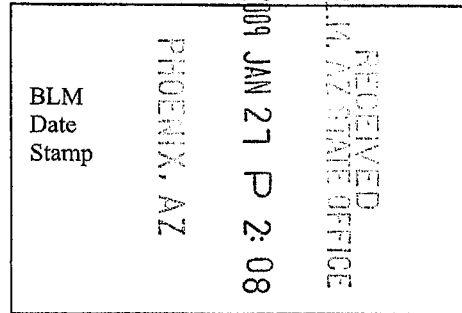
Form MCF100a
Revised July 2005

This form is available from the **Arizona Department of Mines & Mineral Resources** and may be reproduced.

When Recorded, return to:
Tahara Brown
P.O. Box 942
Yarnell, AZ, 85362

LOCATION NOTICE FOR PLACER MINING CLAIM

NOTICE IS HEREBY GIVEN that the TITAN 4
_____ placer mining claim has been located by
Tahara Brown & Gerald Gordon, Jr. whose current mailing
address is P.O. Box 942, Yarnell, AZ, 85362



The general course of this claim is Square and it is situated in
Yavapai
County, Arizona.

This claim is 1320 feet in length and 1320 feet in width. This claim runs from the
location monument on which this location notice is posted approximately 1320 feet in a Southerly
direction to the South end line and 1320 feet in a Westerly direction to the West end line.
This claim is marked by four monuments, one at each corner of the claim.

The location monument on which this notice is posted is situated within Section 20, Township
10 N, Range 5 W, Gila Salt River Base and Meridian, Arizona. This claim encompasses
portions of the following legal subdivision(s) if located by legal subdivision or the following quarter section (s),
section (s), Township (s) and Range (s) SW1/4 NE1/4 SEC.20 T10N R5W

_____, Gila Salt River Base and Meridian, Arizona.

The locality of this claim with reference to some natural object or permanent monument and additional
information (if any) concerning its locality are as follows: The Northeast corner is 1320' West and 1320' South
of the US General Land Office survey pin Stamped "T10N R5W S17/S16/S20/S21 1916"

DATED AND POSTED on the ground this 30th day of December, 20 08.

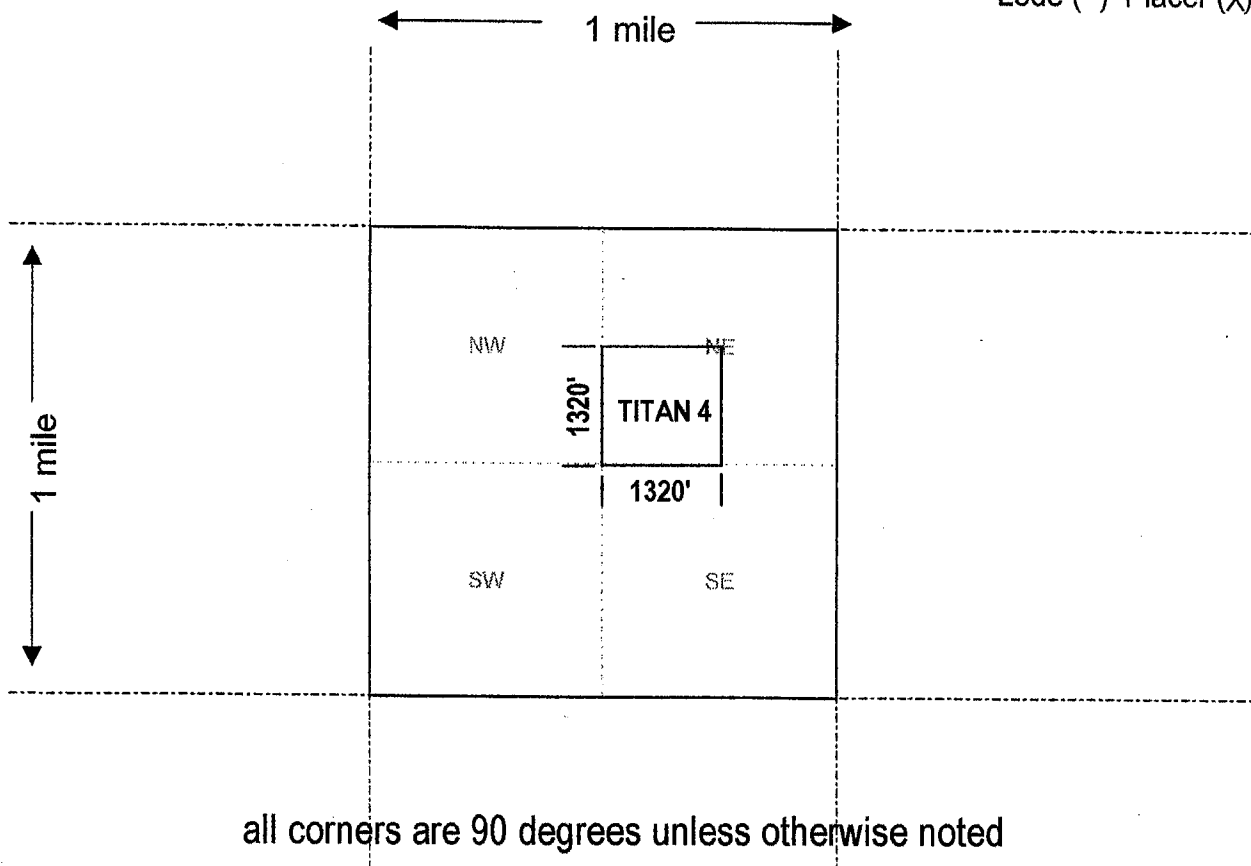
LOCATOR (s) Tahara Brown Gerald Gordon, Jr.
Tahara Brown Gerald Gordon, Jr.

Form MCF102
Revised July 2005

The boundaries of this claim exclude any patented, private, state land, or any other legally staked and maintained mining claim filed prior to this claim.

MINING CLAIM MAP

Lode () Placer (X)



Scale : 1" = 2000 feet



1. The above map depicts the TITAN 4 mining claim, which is located in Section (s) 20, Township 10 N, Range 5 W, Gila and Salt River Base and Meridian, Yavapai County, Arizona.
2. The type of corner and location monuments used are as follows: 5' tall PVC w/ aluminum name tag
3. The bearings and distances in degrees and feet between claim corners are as depicted on the map.

Form MCF100a
Revised July 2005

This form is available from the Arizona Department of Mines & Mineral Resources and may be reproduced.

Input Parameters for Geographic Report with Land

System Id = CR

Admin State = AZ

Geo State =

Casetype Begins With

Case Disp Txt = AUTHORIZED, CANCELLED, EXPIRED, PENDING, REJECTED, RELINQUISHED, VOID, WITHDRAWN

Mer Twp Rng = 14 0100N 0050W

Section = 020, 034

Mtrs =

Commodity =

Commodity Txt =

Pending Org =

Pend Org Decode =

Total Rows Returned: 5

RUN TIME: 01:55 PM

UNITED STATES DEPARTMENT OF INTERIOR
BUREAU OF LAND MANAGEMENT
GEOGRAPHIC REPORT WITH LAND
Sorted by Meridian Township Range

RUN DATE: 01/27/2009
Page 1 of 1

Adm State: AZ

Serial Number: AZA 002698

Total Case Acres: 8.960

<u>Casetype</u>	<u>Case Disp</u>	14	0100N	0050W	<u>Sect</u>	<u>Sur Typ</u>	<u>Sur Num</u>	<u>Suff</u>	<u>Subdivision</u>	<u>Act Pend</u>
282105	AUTHORIZED				020	ALIQ			NWNWNW;	

Serial Number: AZA 034421

Total Case Acres: 1.000

<u>Casetype</u>	<u>Case Disp</u>	14	0100N	0050W	<u>Sect</u>	<u>Sur Typ</u>	<u>Sur Num</u>	<u>Suff</u>	<u>Subdivision</u>	<u>Act Pend</u>
380913	AUTHORIZED				034	FF			NE¼	

Serial Number: AZA 034835

Total Case Acres: 1.000

<u>Casetype</u>	<u>Case Disp</u>	14	0100N	0050W	<u>Sect</u>	<u>Sur Typ</u>	<u>Sur Num</u>	<u>Suff</u>	<u>Subdivision</u>	<u>Act Pend</u>
380913	PENDING				020	FF			W2NW;	

Serial Number: AZAR 0010886

Total Case Acres: 0.500

<u>Casetype</u>	<u>Case Disp</u>	14	0100N	0050W	<u>Sect</u>	<u>Sur Typ</u>	<u>Sur Num</u>	<u>Suff</u>	<u>Subdivision</u>	<u>Act Pend</u>
282105	AUTHORIZED				020	MNR		1	NWNWNWNW;	

Serial Number: AZPHX 0081355

Total Case Acres: 6.590

<u>Casetype</u>	<u>Case Disp</u>	14	0100N	0050W	<u>Sect</u>	<u>Sur Typ</u>	<u>Sur Num</u>	<u>Suff</u>	<u>Subdivision</u>	<u>Act Pend</u>
285001	AUTHORIZED				020	ALIQ			SWNE,E2NW,NWSE;	

Input Parameters for Geographic Report with Land

System Id = CR

Admin State = AZ

Geo State =

Casetype Begins With

Case Disp Txt = AUTHORIZED, CANCELLED, EXPIRED, PENDING, REJECTED, RELINQUISHED, VOID, WITHDRAWN

Mer Twp Rng = 14 0090N 0040W

Section = 008

Mtrs =

Commodity =

Commodity Txt =

Pending Org =

Pend Org Decode =

Total Rows Returned: 1

RUN TIME: 01:56 PM

UNITED STATES DEPARTMENT OF INTERIOR
BUREAU OF LAND MANAGEMENT
GEOGRAPHIC REPORT WITH LAND
Sorted by Meridian Township Range

RUN DATE: 01/27/2009

Page 1 of 1

Adm State: AZ

Serial Number: AZA 029027

Total Case Acres: 1.000

<u>Casetype</u>	<u>Case Disp</u>			<u>Sect</u>	<u>Sur Typ</u>	<u>Sur Num</u>	<u>Suff</u>	<u>Subdivision</u>	<u>Act Pend</u>
380913	EXPIRED	14	0090N	0040W	008	FF	1	ALL	

